National Centre for Earth Observation
NATURAL ENVIRONMENT RESEARCH COUNCIL

UNIVERSITY OF LEICESTER

esa

→ 8th ADVANCED TRAINING COURSE ON LAND REMOTE SENSING

10–14 September 2018
University of Leicester | United Kingdom



Flood mapping pratical

Dr Hervé YESOU

14 September 2018

ICUBE

sertit

Practical case: December 2015 Yorkshire flood

EMS Copernicus, EMSR 150: A series of downpours leading to extensive flooding in the Yorkshire area (Area Descriptor: Northern England) with the City of York, City of Selby, the River Ouse and West Yorkshire along Calder and Aire rivers (Bradfoods and Leeds cities)

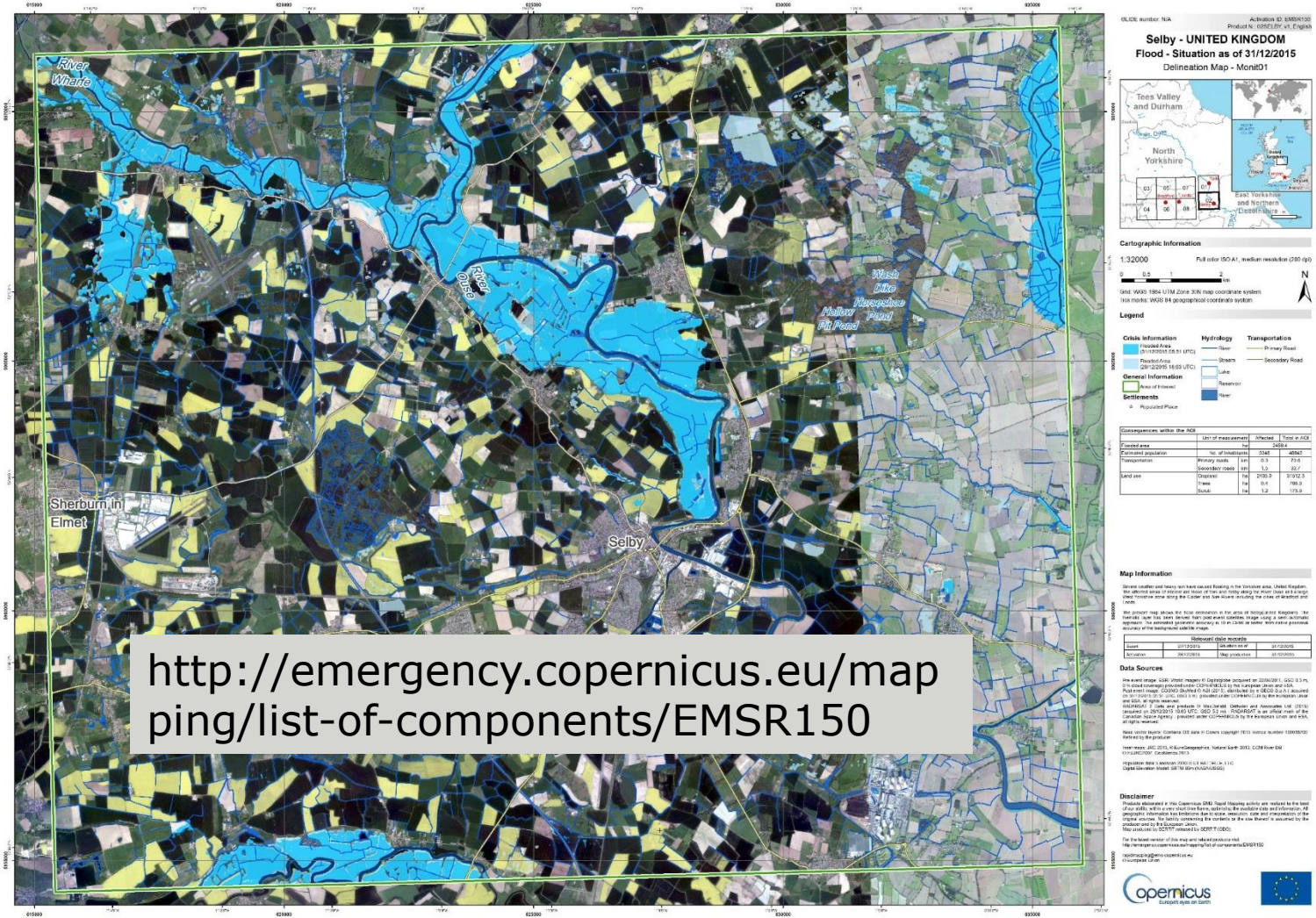

http://emergency.copernicus.eu/mapping/list-of-components/EMSR150

See also

Multi-temporal synthetic aperture radar flood mapping using change detection

M.A. Clement[1], C.G. Kilsby[1,2] and P. Moore[1]

Journal of
Flood Risk Management

DOI: 10.1111/jfr3.12303

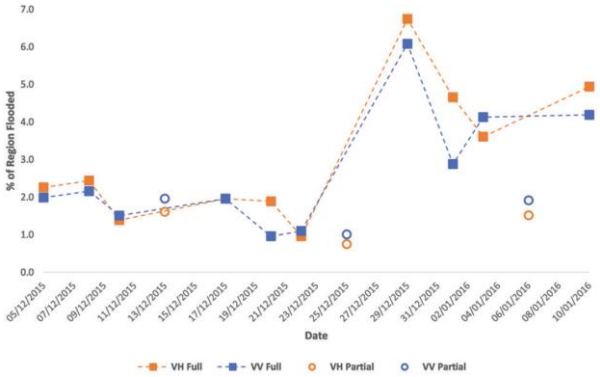

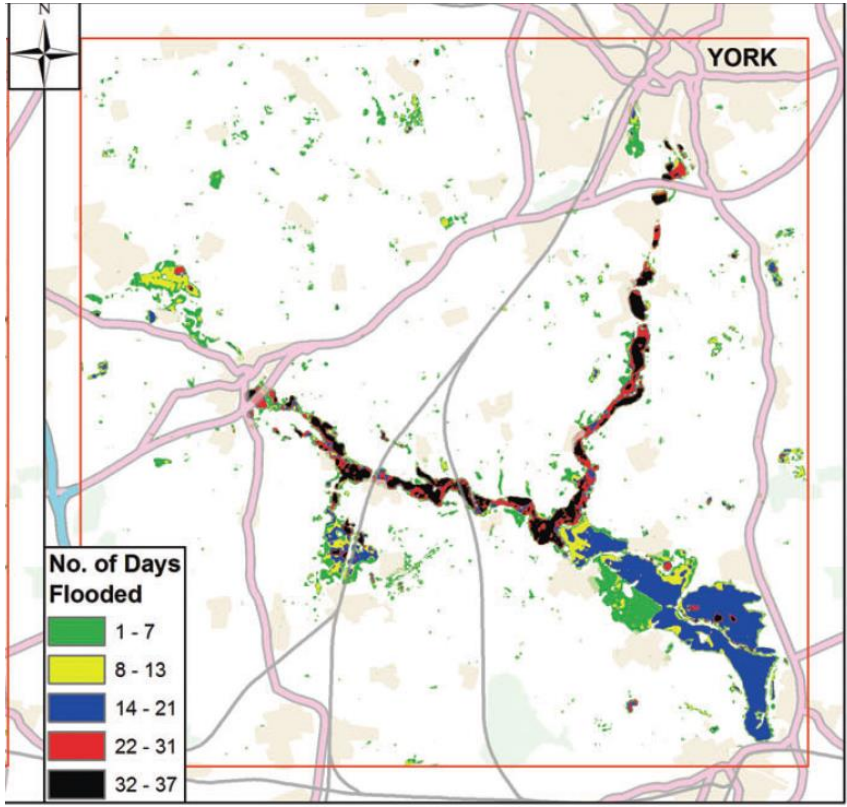

Data access: Sentinel 1 & 2

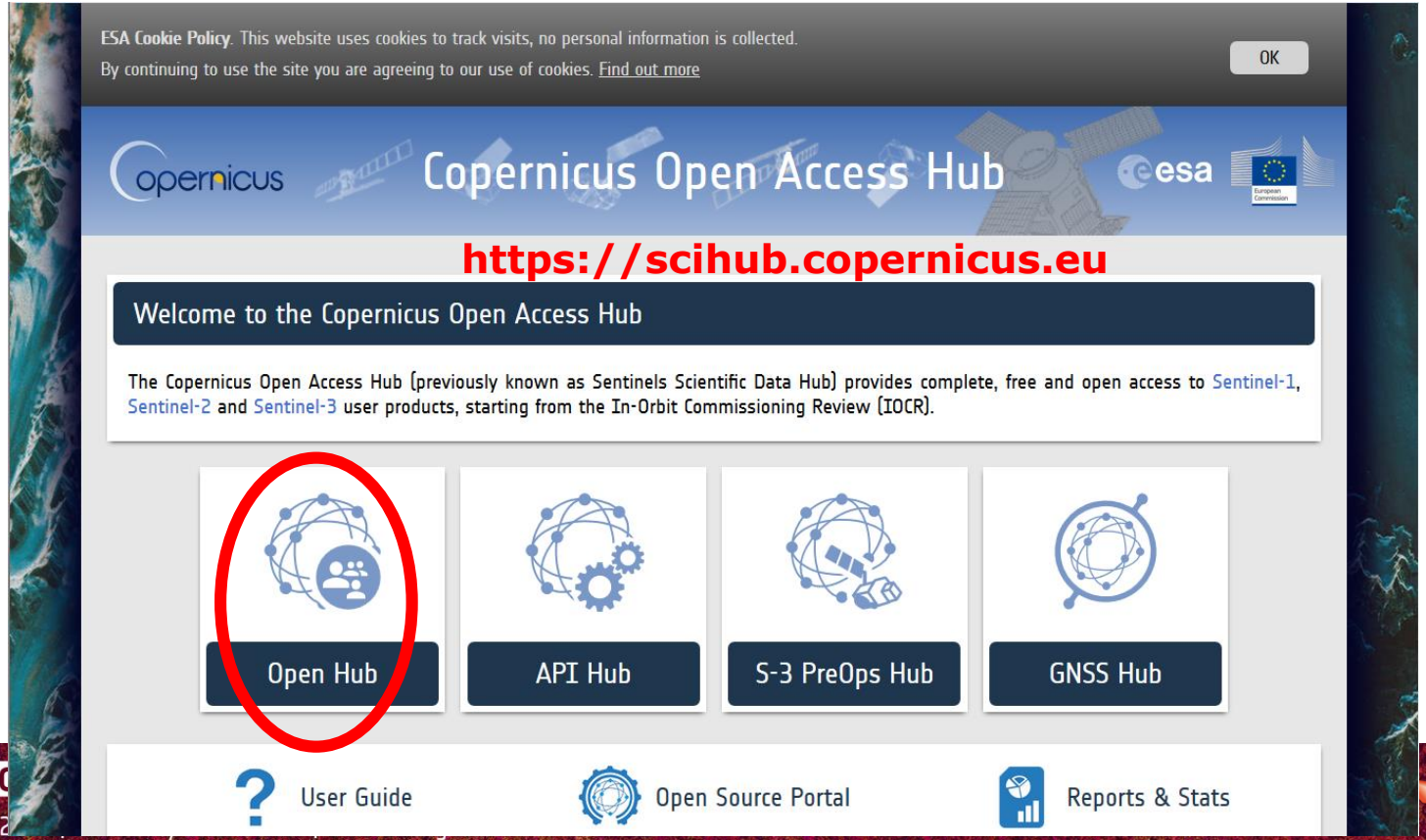

Insert search criteria...

Display 1 to 11 of 11 products.
Order By: Ingestion Date ↓

Select All

Request Done: (footprint:"Intersects(POLYGON((-1.182211120893935 53.8173170627239,-0.9568884193900844 53.82126802210706,-0.959995366821548 53.68394213947815,-1.1875489861620707 53.689887284523394,-1.182211120893935 53.8173170627239,-1.182211120893935

S1A SAR-C S1A_IW_GRDH_1SDV_20160130T175806_20160130T175831_009727_00E345_B6FD
Download URL: https://scihub.copernicus.eu/dhus/odata/v1/Products('ece2c8f1-b9d0-49b3-8f8e-ed035d941d6
Mission: Sentinel-1 Instrument: SAR-C Sensing Date: 2016-01-30T17:58:06.869Z Size: 1.62 GB

S1A SAR-C S1A_IW_GRDH_1SDV_20160130T175806_20160130T175831_009727_00E345_2E4D
Download URL: https://scihub.copernicus.eu/dhus/odata/v1/Products('9df3dd01-36b2-4489-adc0-f2ac75d8ff47')
Mission: Sentinel-1 Instrument: SAR-C Sensing Date: 2016-01-30T17:58:06.869Z Size: 1.62 GB

S1A SAR-C S1A_IW_GRDH_1SDV_20160127T062203_20160127T062228_009676_00E1D0_343F
Download URL: https://scihub.copernicus.eu/dhus/odata/v1/Products('c7d3c0a0-2091-4880-b1f0-1704fefdf915')
Mission: Sentinel-1 Instrument: SAR-C Sensing Date: 2016-01-27T06:22:03.065Z Size: 1.6 GB

S1A SAR-C S1A_IW_GRDH_1SDV_20160125T174940_20160125T175005_009654_00E129_B71B
Download URL: https://scihub.copernicus.eu/dhus/odata/v1/Products('070c93b9-02b2-4704-ae82-b92c98b6e3
Mission: Sentinel-1 Instrument: SAR-C Sensing Date: 2016-01-25T17:49:40.409Z Size: 1.63 GB

S1A SAR-C S1A_IW_GRDH_1SDV_20160120T174143_20160120T174208_009581_00DEFE_FA0E
Download URL: https://scihub.copernicus.eu/dhus/odata/v1/Products('567e5a4d-89e0-4acd-ade3-ab11f4c8d7d
Mission: Sentinel-1 Instrument: SAR-C Sensing Date: 2016-01-20T17:41:43.027Z Size: 1.62 GB

S1A SAR-C S1A_IW_GRDH_1SDV_20160118T175802_20160118T175827_009552_00DE25_27C1
Download URL: https://scihub.copernicus.eu/dhus/odata/v1/Products('25fc9fc5-ff14-4431-b631-69772e95bbf6')
Mission: Sentinel-1 Instrument: SAR-C Sensing Date: 2016-01-18T17:58:02.626Z Size: 1.59 GB

Products per page: 25 << < page: 1 of 1 > >>

CLOSE

Pan Box Polygon Clear

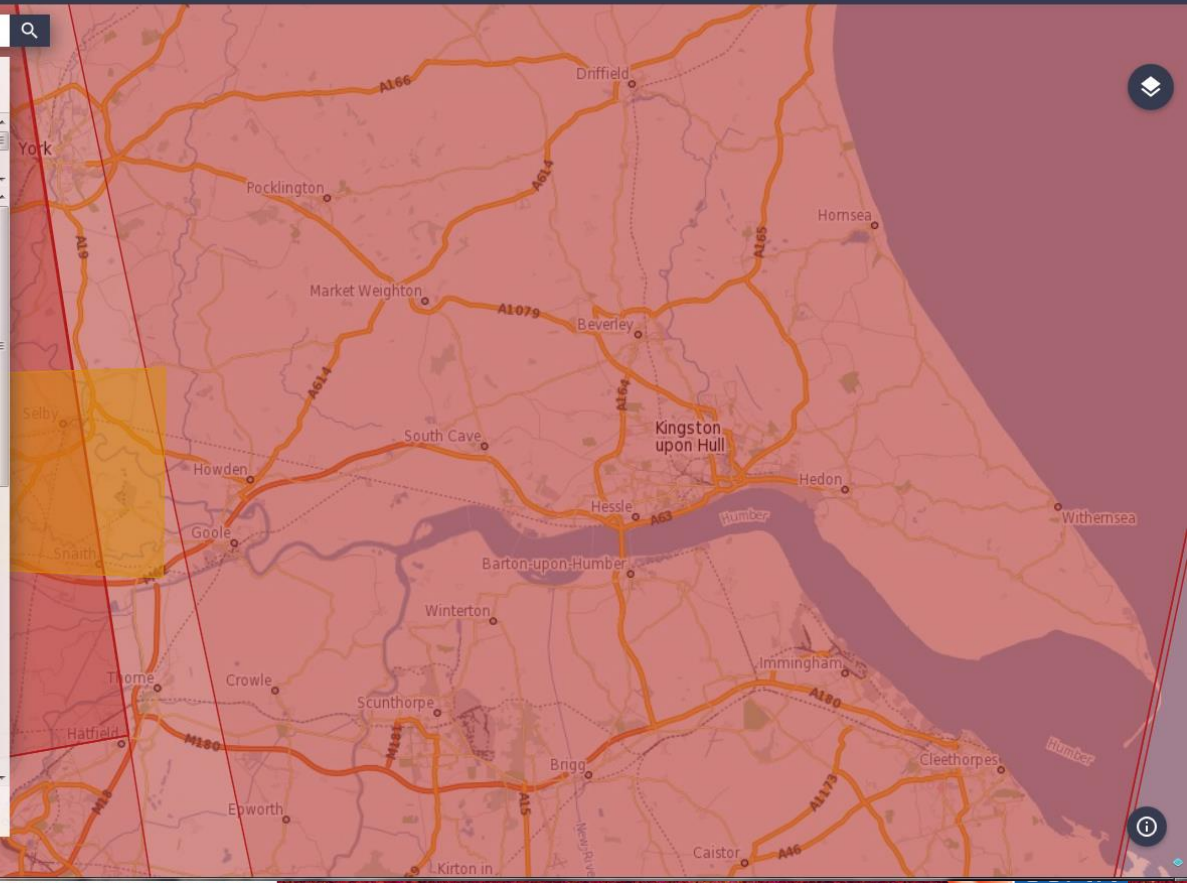

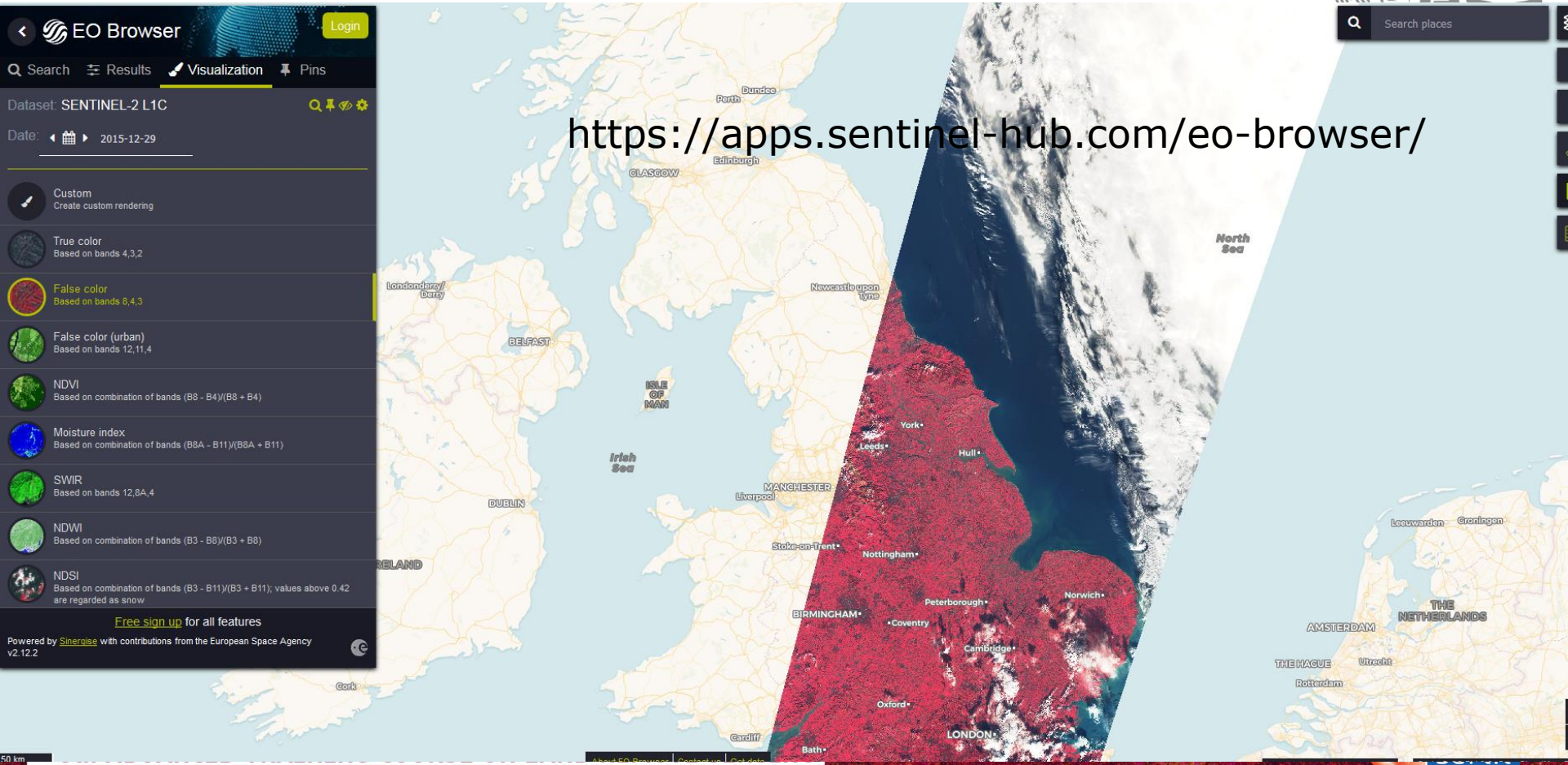
EO Browser
Login
Search
Results
Visualization
Pins
Dataset: SENTINEL-2 L1C
Date: 2015-12-29
Custom
Create custom rendering
True color
Based on bands 4,3,2
False color
Based on bands 8,4,3
False color (urban)
Based on bands 12,11,4
NDVI
Based on combination of bands (B8 - B4)/(B8 + B4)
Moisture index
Based on combination of bands (B8A - B11)/(B8A + B11)
SWIR
Based on bands 12,8A,4
NDWI
Based on combination of bands (B3 - B8)/(B3 + B8)
NDSI
Based on combination of bands (B3 - B11)/(B3 + B11); values above 0.42 are regarded as snow
Free sign up for all features
Powered by Sinergise with contributions from the European Space Agency
v2.12.2
Search places
https://apps.sentinel-hub.com/eo-browser/
Dundee
Perth
Edinburgh
GLASGOW
North Sea
Londonderry/ Derry
Newcastle upon Tyne
BELFAST
ISLE OF MAN
Irish Sea
York
Leeds
Hull
MANCHESTER
Liverpool
DUBLIN
Stoke-on-Trent
Nottingham
Leeuwarden
Groningen
Peterborough
Norwich
BIRMINGHAM
Coventry
Cambridge
AMSTERDAM
THE NETHERLANDS
THE HAGUE
Utrecht
Rotterdam
Oxford
LONDON
Cardiff
Bath
Cork
50 km

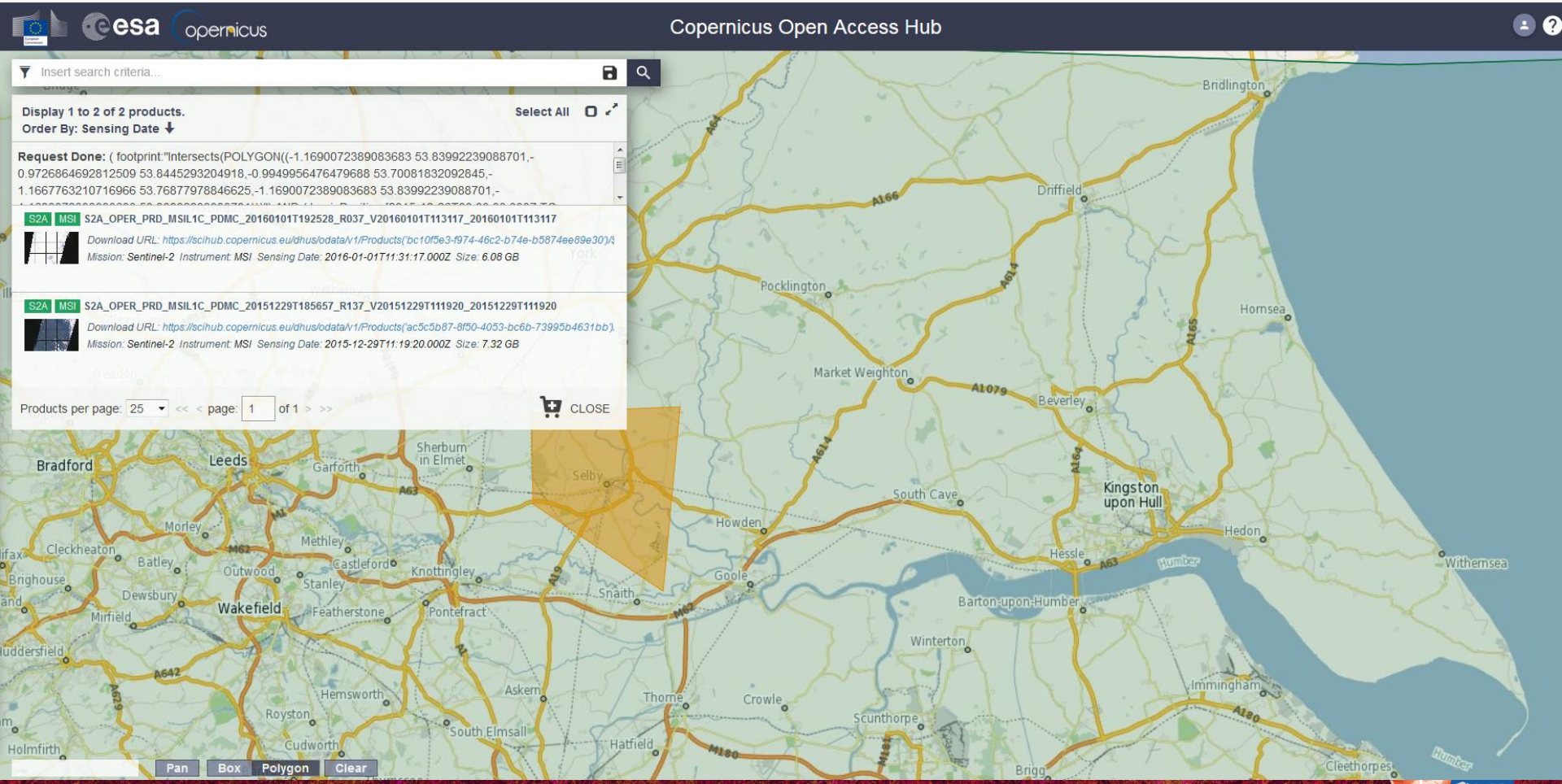
esa
copernicus
Copernicus Open Access Hub
Insert search criteria...
Display 1 to 2 of 2 products.
Order By: Sensing Date
Select All
Request Done: (footprint:"Intersects(POLYGON((-1.1690072389083683 53.83992239088701,-0.9726864692812509 53.8445293204918,-0.9949956476479688 53.70081832092845,-1.1667763210716966 53.76877978846625,-1.1690072389083683 53.83992239088701,-
S2A MSI S2A_OPER_PRD_MSIL1C_PDMC_20160101T192528_R037_V20160101T113117_20160101T113117
Download URL: https://scihub.copernicus.eu/dhus/odata/V1/Products('bc10f5e3-f974-46c2-b74e-b5874ee89e30')/
Mission: Sentinel-2 Instrument: MSI Sensing Date: 2016-01-01T11:31:17.000Z Size: 6.08 GB
S2A MSI S2A_OPER_PRD_MSIL1C_PDMC_20151229T185657_R137_V20151229T111920_20151229T111920
Download URL: https://scihub.copernicus.eu/dhus/odata/V1/Products('ac5c5b87-8f50-4053-bc6b-73995b4631bb')/
Mission: Sentinel-2 Instrument: MSI Sensing Date: 2015-12-29T11:19:20.000Z Size: 7.32 GB
Products per page: 25
page: 1 of 1
CLOSE
Pan
Box
Polygon
Clear
Bridlington
Driffield
Pocklington
Hornsea
Market Weighton
Beverley
Bradford
Leeds
Garforth
Sherburn in Elmet
Selby
South Cave
Kingston upon Hull
Howden
Hedon
Hessle
Withernsea
Morley
Cleckheaton
Batley
Methley
Castleford
Outwood
Stanley
Knottingley
Goole
Snaith
Brighouse
Dewsbury
Wakefield
Featherstone
Pontefract
Mirfield
Barton-upon-Humber
Winterton
Huddersfield
Hemsworth
Askern
Thorne
Crowle
Immingham
Royston
Scunthorpe
South Elmsall
Cudworth
Hatfield
Holmfirth
Brigg
Cleethorpes
Humber

Sentinel 2 like search : ie Landsat search

GLOVIS

https://glovis.usgs.gov/

Sentinel 2 like search : ie Landsat search

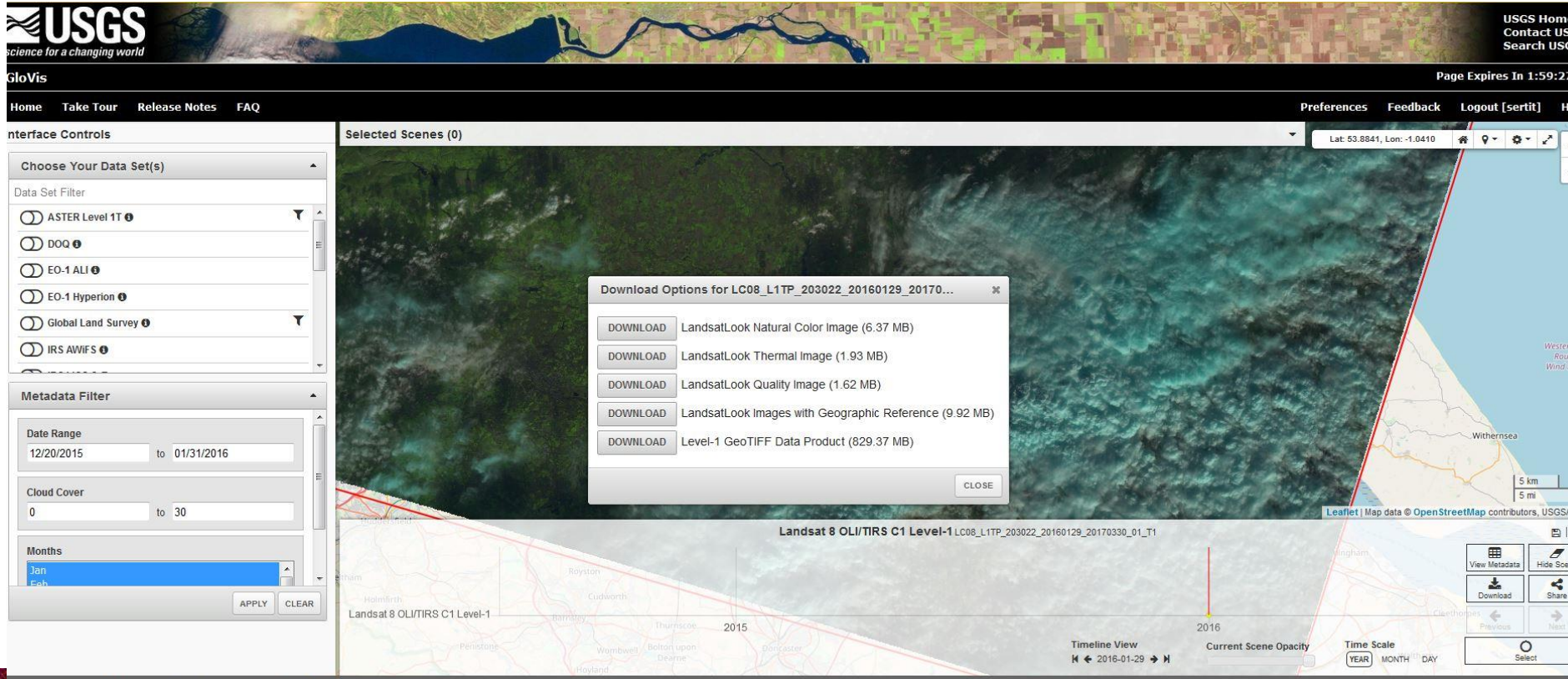

Sentinel 2 like search : ie Landsat search

LIBRA

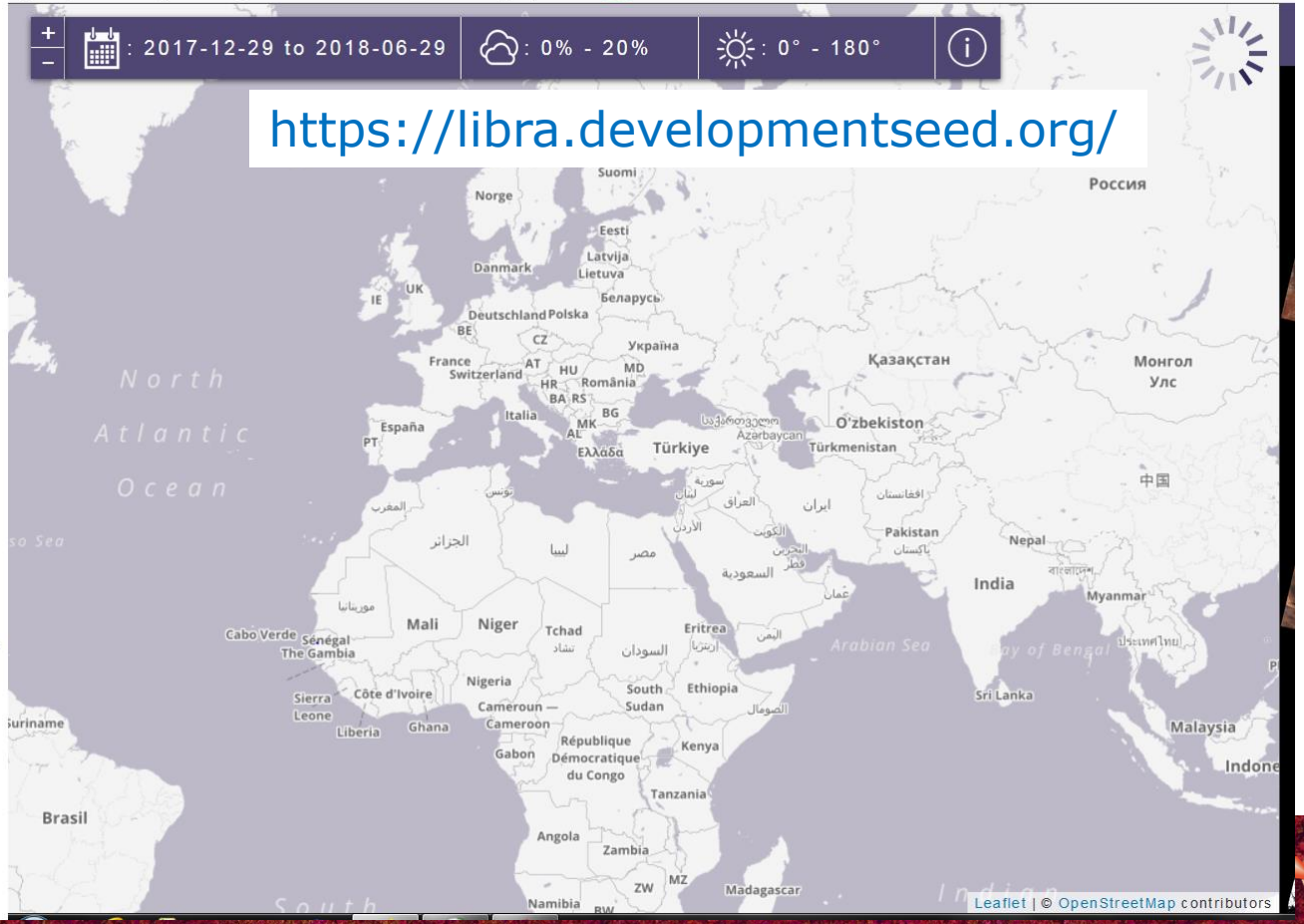

Sentinel 2 like search : ie Landsat search

LIBRA

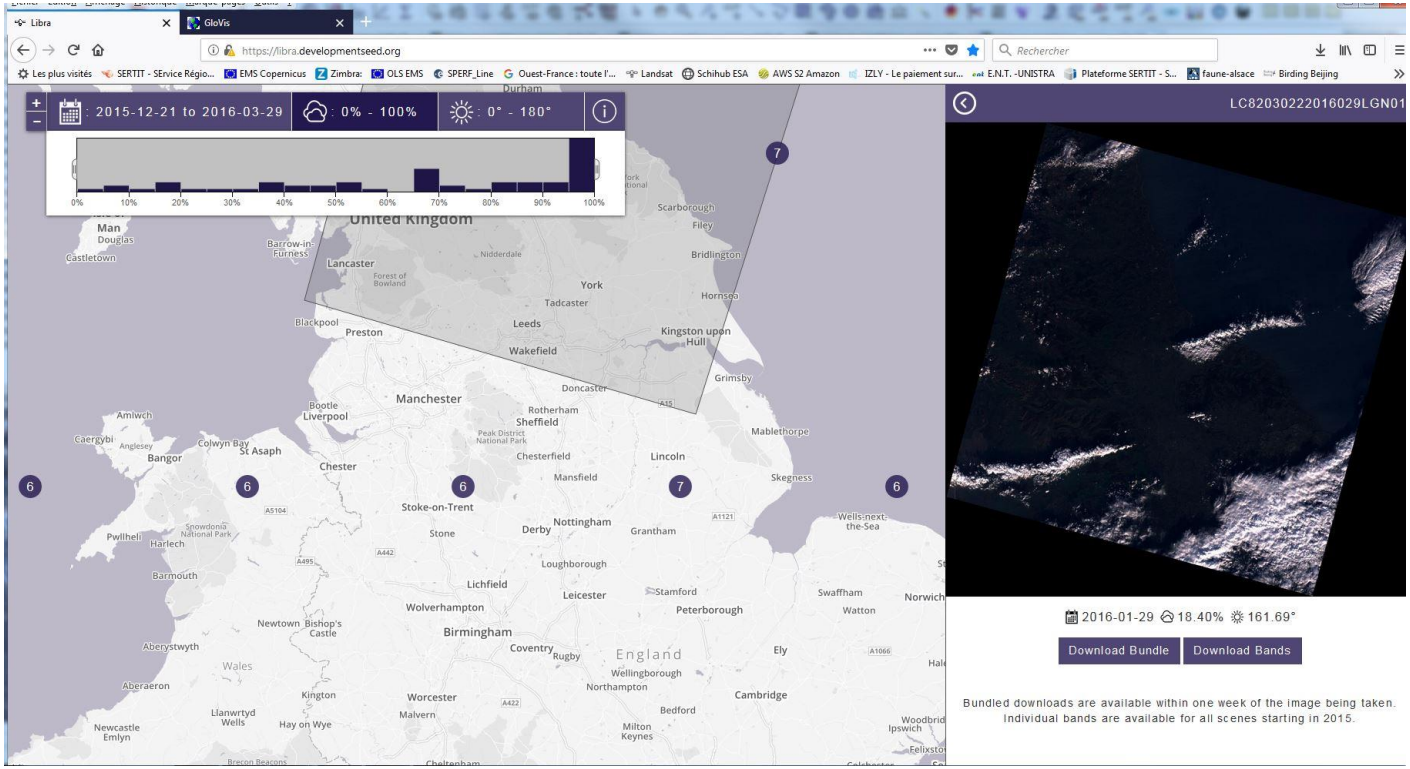

EO training data covering the flood event (none exhaustive)

Sentinel1

- 2015 12 29
- 2016 01 01
- 2016 01 03
- ~~2016 01 06~~
- 2016 01 10
- 2016 01 13

- 2016 01 25
- 2016 01 27

Sentinel 2

- 2015 12 29



Landsat data

- 2016 01 29 (cloudy)



Sentinel1 data processing

Preprocessing steps:

- Calibration
- Terrain correction
- Speckle correction
- Subset

Water extraction procedure

- Image analysis (VV versus VH)
- Simple threshold
- Dynamic

Flood mapping based on SAR data

Water extraction by thresholding performed on:

- **Amplitude data (median sliding window)**
- **Coherence**
- **Polarimetry approach (Shannon Entropy)**

Methods of classification

- **Supervised**
- **None supervised**
- **Oriented object methods**
- **SVM**
- **Snake detection**
- **…**

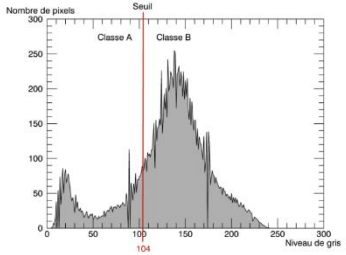

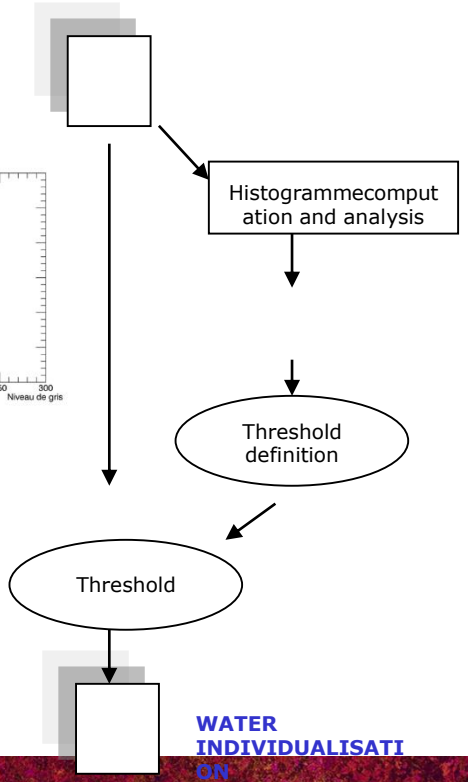

Schematic processing flow for Sentinel1 Sar data

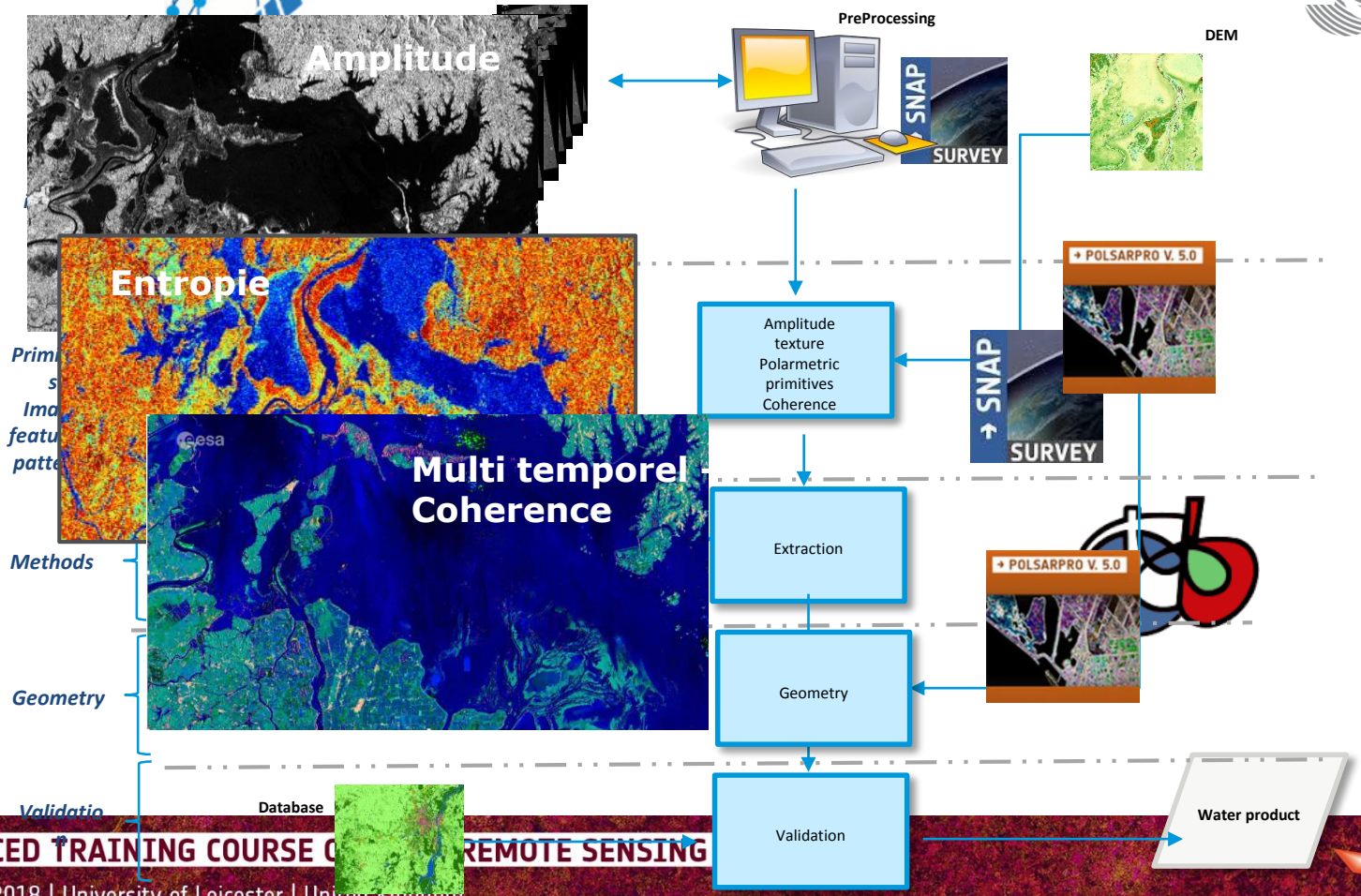

Sentinel1 data processing

Preprocessing steps:

- Calibration
- Terrain correction
- Speckle correction
- Subset

Water extraction procedure

- Image analysis (VV versus VH)
- Simple threshold
- Dynamic

Opening one image

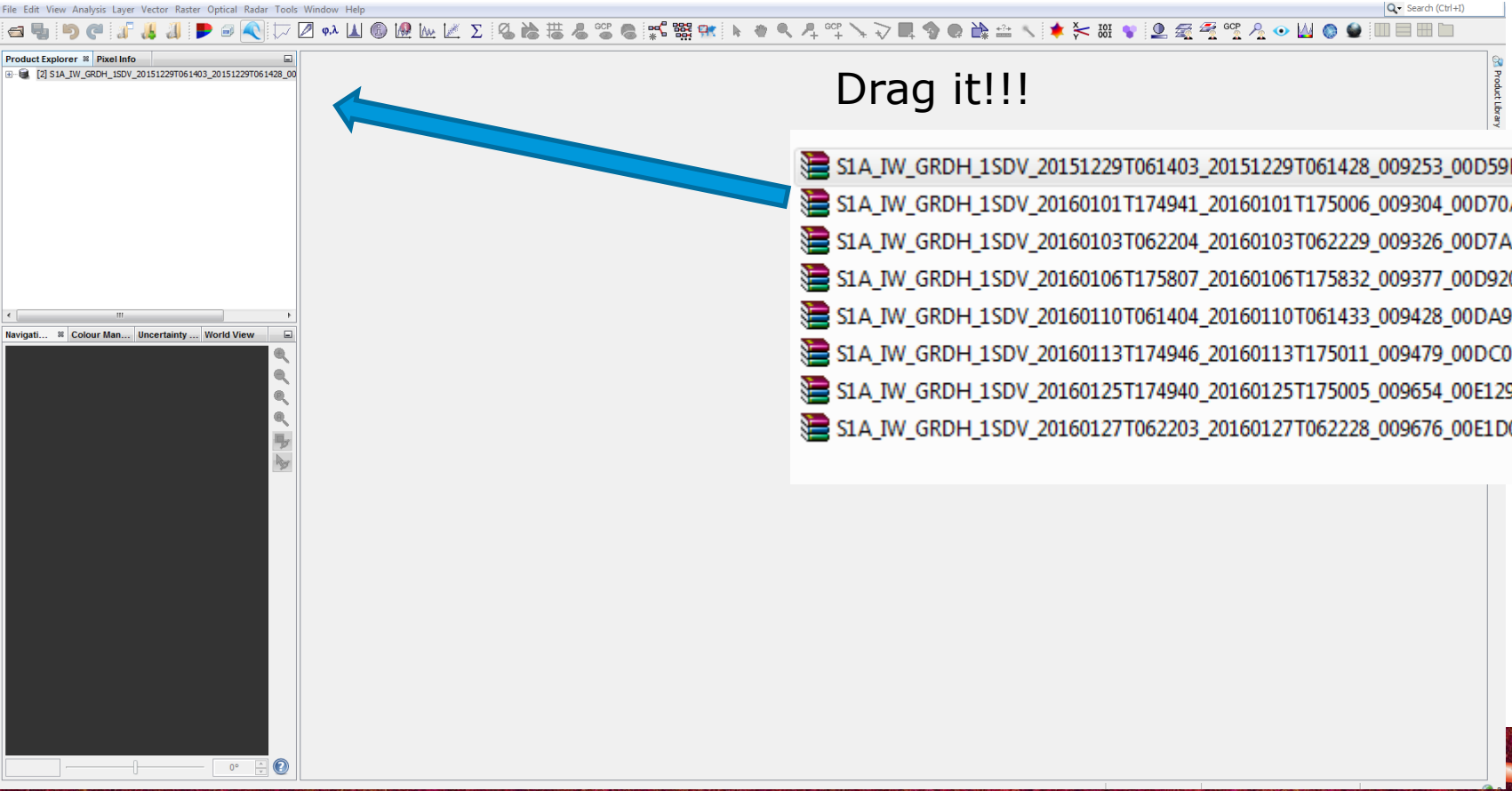

Opening one image

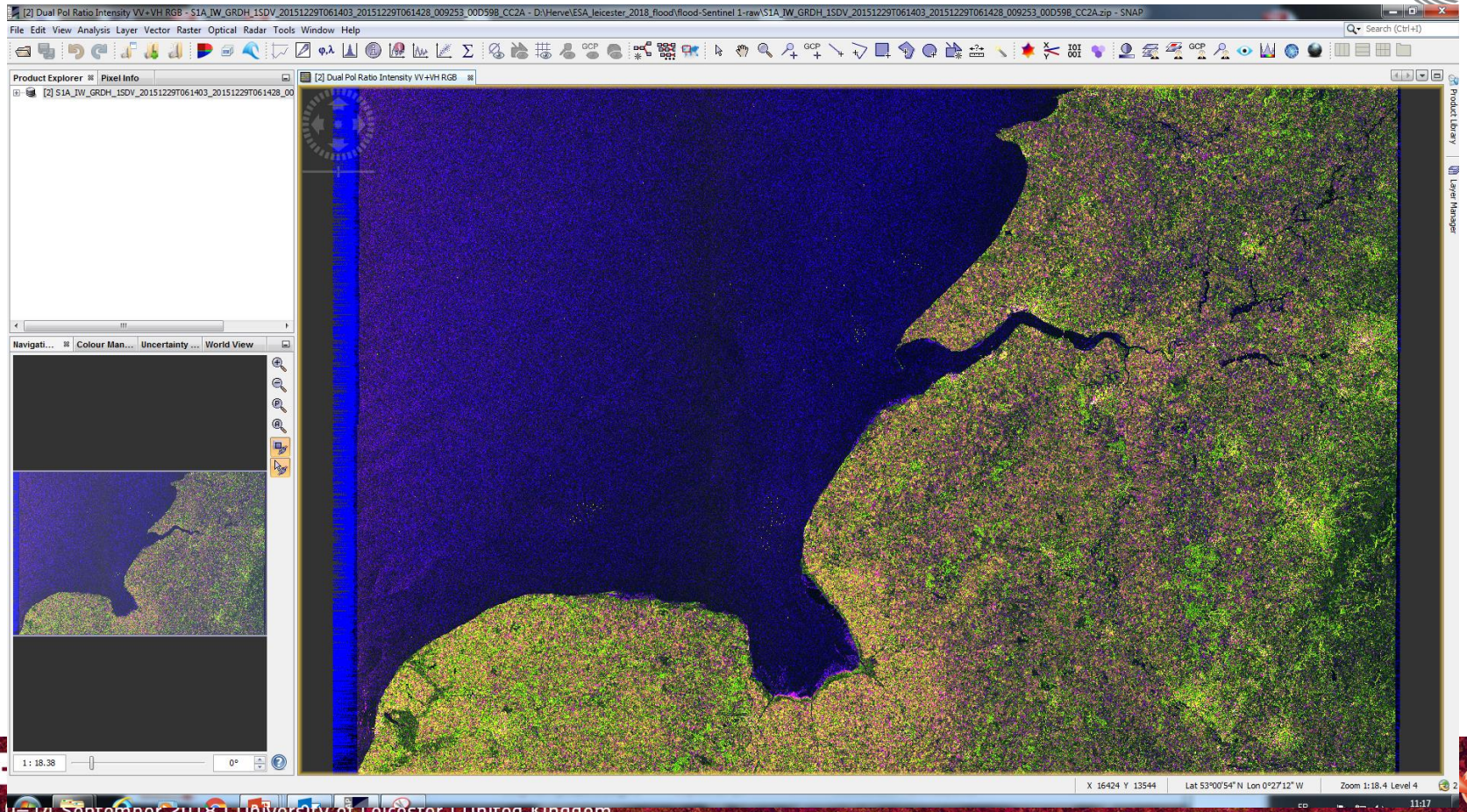

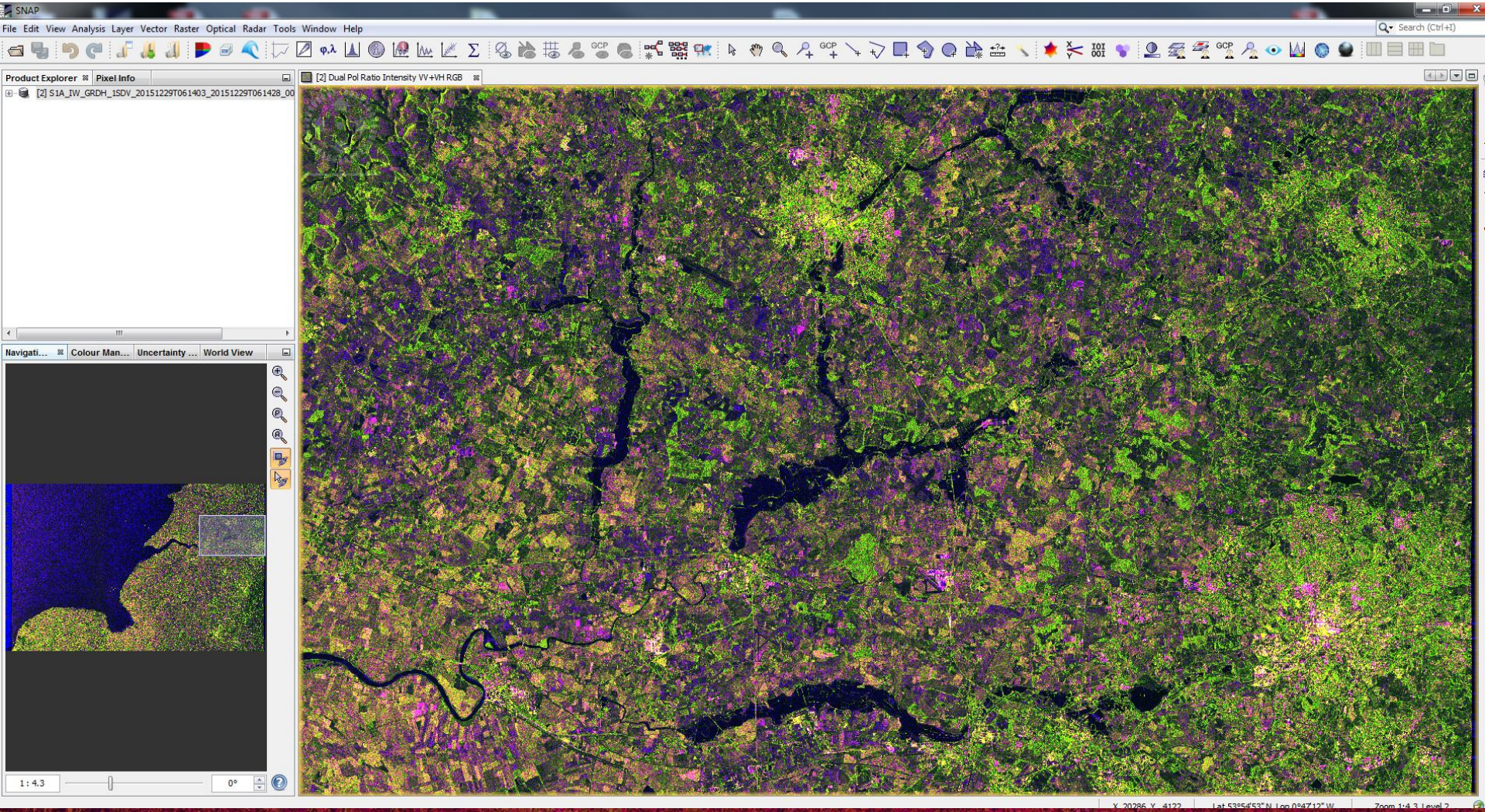
SNAP
File Edit View Analysis Layer Vector Raster Optical Radar Tools Window Help
Search (Ctrl+I)
Product Explorer
Pixel Info
[2] S1A_IW_GRDH_1SDV_20151229T061403_20151229T061428_00
[2] Dual Pol Ratio Intensity VV+VH RGB
Navigati...
Colour Man...
Uncertainty ...
World View
1 : 4.3
0°

Preprocessing steps: Calculation of geocoded backscatter coefficients (sigma0).

SNAP Graph Building

Right click to add operators from
the context menu:

- Calibration
- Thermal Noise Removal
- Deburst & Merge
- Multilook
- Range Doppler Terrain Correction
- Connect the graph

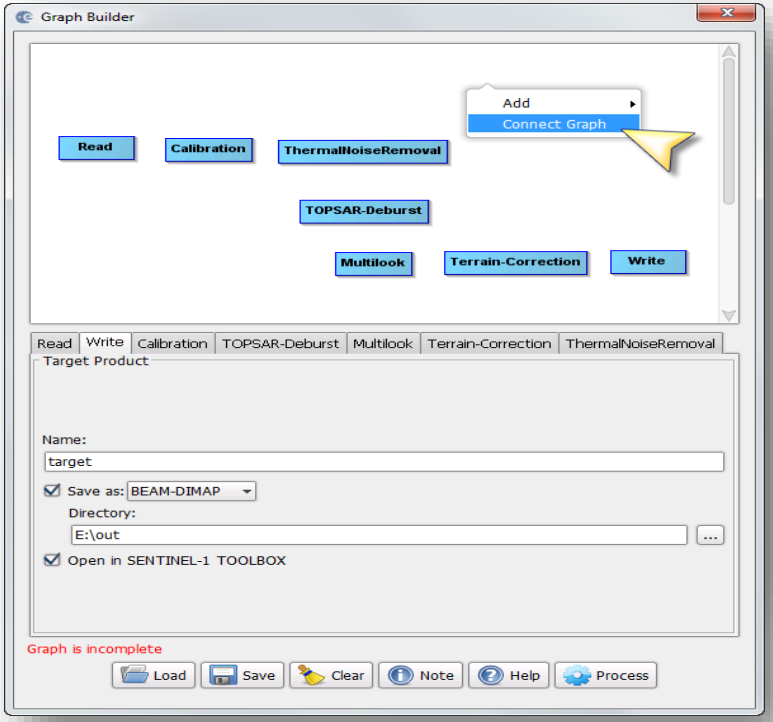

Preprocessing steps:Calculation of geocoded backscatter coefficients (sigma0).

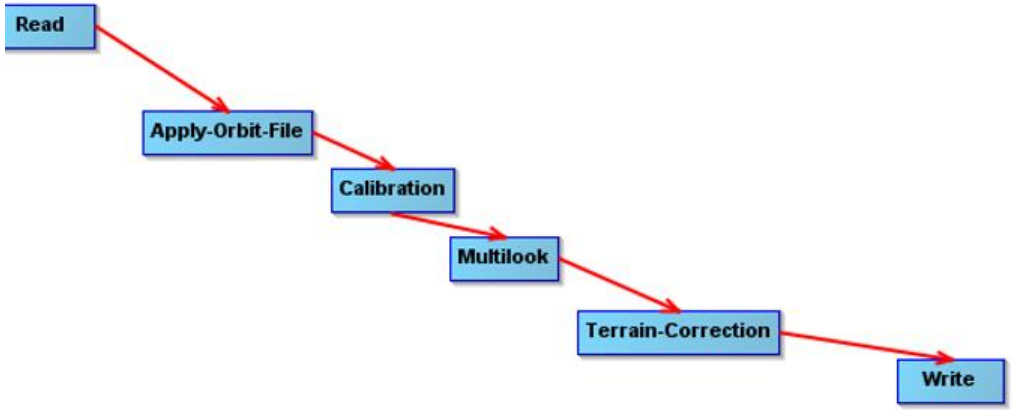

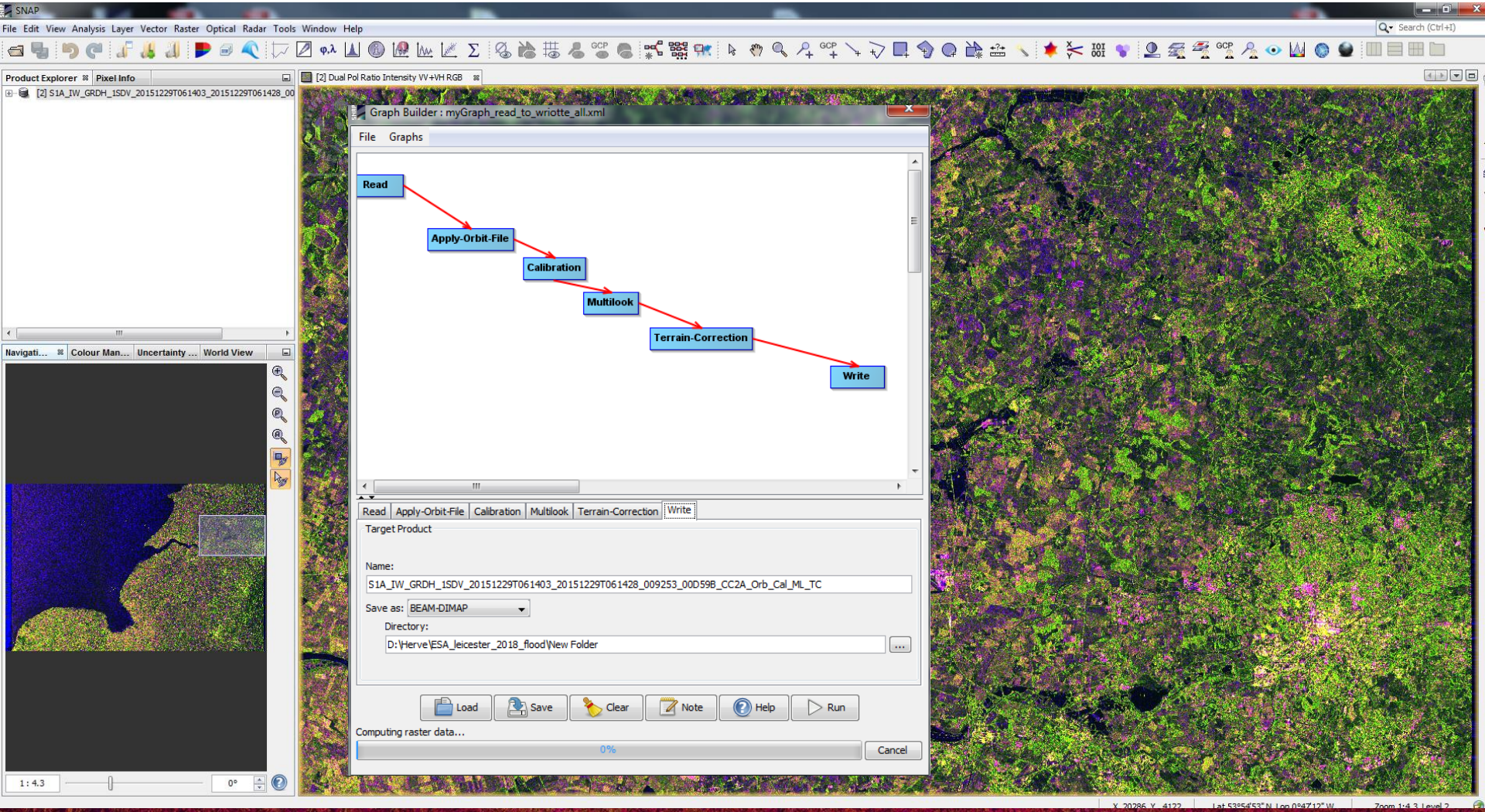
SNAP
File Edit View Analysis Layer Vector Raster Optical Radar Tools Window Help
Product Explorer
Pixel Info
[2] S1A_IW_GRDH_1SDV_20151229T061403_20151229T061428_00
[2] Dual Pol Ratio Intensity VV+VH RGB
Graph Builder : myGraph_read_to_wriotte_all.xml
File Graphs
Read
Apply-Orbit-File
Calibration
Multilook
Terrain-Correction
Write
Read Apply-Orbit-File Calibration Multilook Terrain-Correction Write
Target Product
Name:
S1A_IW_GRDH_1SDV_20151229T061403_20151229T061428_009253_00D59B_CC2A_Orb_Cal_ML_TC
Save as: BEAM-DIMAP
Directory:
D:\Herve\ESA_leicester_2018_flood\New Folder
Load
Save
Clear
Note
Help
Run
Computing raster data...
0%
Cancel
Navigati...
Colour Man...
Uncertainty ...
World View
1 : 4.3
0°

SNAP

File Edit View Analysis Layer Vector Raster Optical Radar Tools Window Help

Product Explore

[2] S1A_I

Navigati...

Read | Apply-Orbit-File | Calibration | Multilook | Terrain-Correction | Write

Polarisations:

VH

VV

Save as complex output

Output sigma0 band

Output gamma0 band

Output beta0 band

Load | Save | Clear | Note | Help | Run

Computing raster data...

22%

Cancel

Read | Apply-Orbit-File | Calibration | Multilook | Terrain-Correction | Write

Source Bands:

Sigma0_VH

Sigma0_VV

Digital Elevation Model: SRTM 3Sec (Auto Download)

DEM Resampling Method: BILINEAR_INTERPOLATION

Image Resampling Method: BILINEAR_INTERPOLATION

Source GR Pixel Spacings (az x rg): 10.0(m) x 10.0(m)

Pixel Spacing (m): 10.0

Pixel Spacing (deg): 8.983152841195215E-5

Map Projection: UTM Zone 32 / World Geodetic System 1984

Mask out areas without elevation

Output complex data

Load | Save | Clear | Note | Help | Run

Computing raster data...

1 : 4.3

0°

Read | Apply-Orbit-File | Calibration | Multilook | Terrain-Correction | Write

Target Product

Name:

S1A_IW_GRDH_1SDV_20151229T061403_20151229T061428_009253_00D59B_CC2A_Orb_Cal_ML_TC

Save as: BEAM-DIMAP

Directory:

D:\Herve\ESA_leicester_2018_flood\New Folder

Load | Save | Clear | Note | Help | Run

Computing raster data...

37%

Cancel

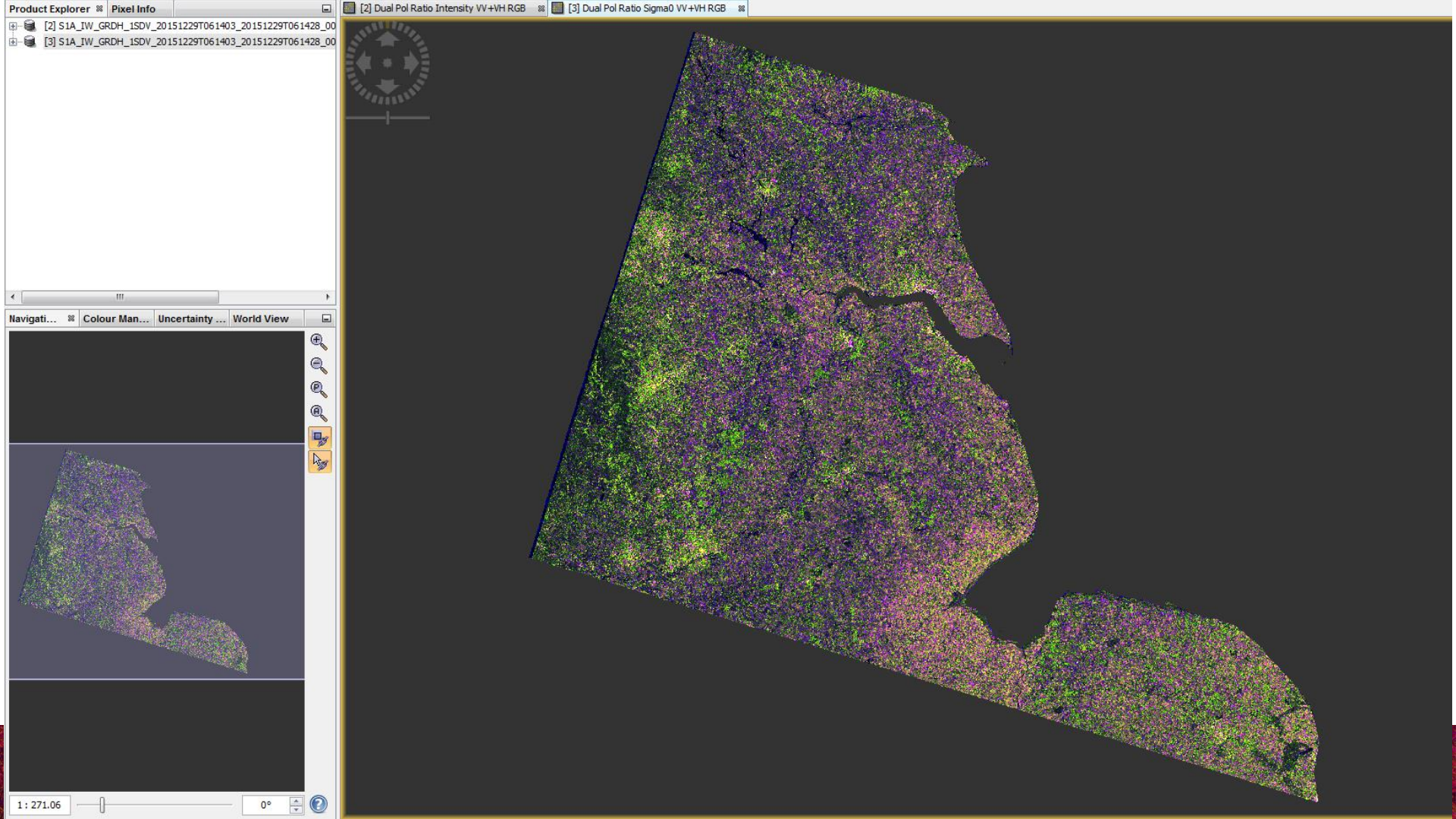
Product Explorer
Pixel Info
[2] S1A_IW_GRDH_1SDV_20151229T061403_20151229T061428_00
[3] S1A_IW_GRDH_1SDV_20151229T061403_20151229T061428_00
Navigati...
Colour Man...
Uncertainty ...
World View
1 : 271.06
0°
[2] Dual Pol Ratio Intensity VV+VH RGB
[3] Dual Pol Ratio Sigma0 VV+VH RGB

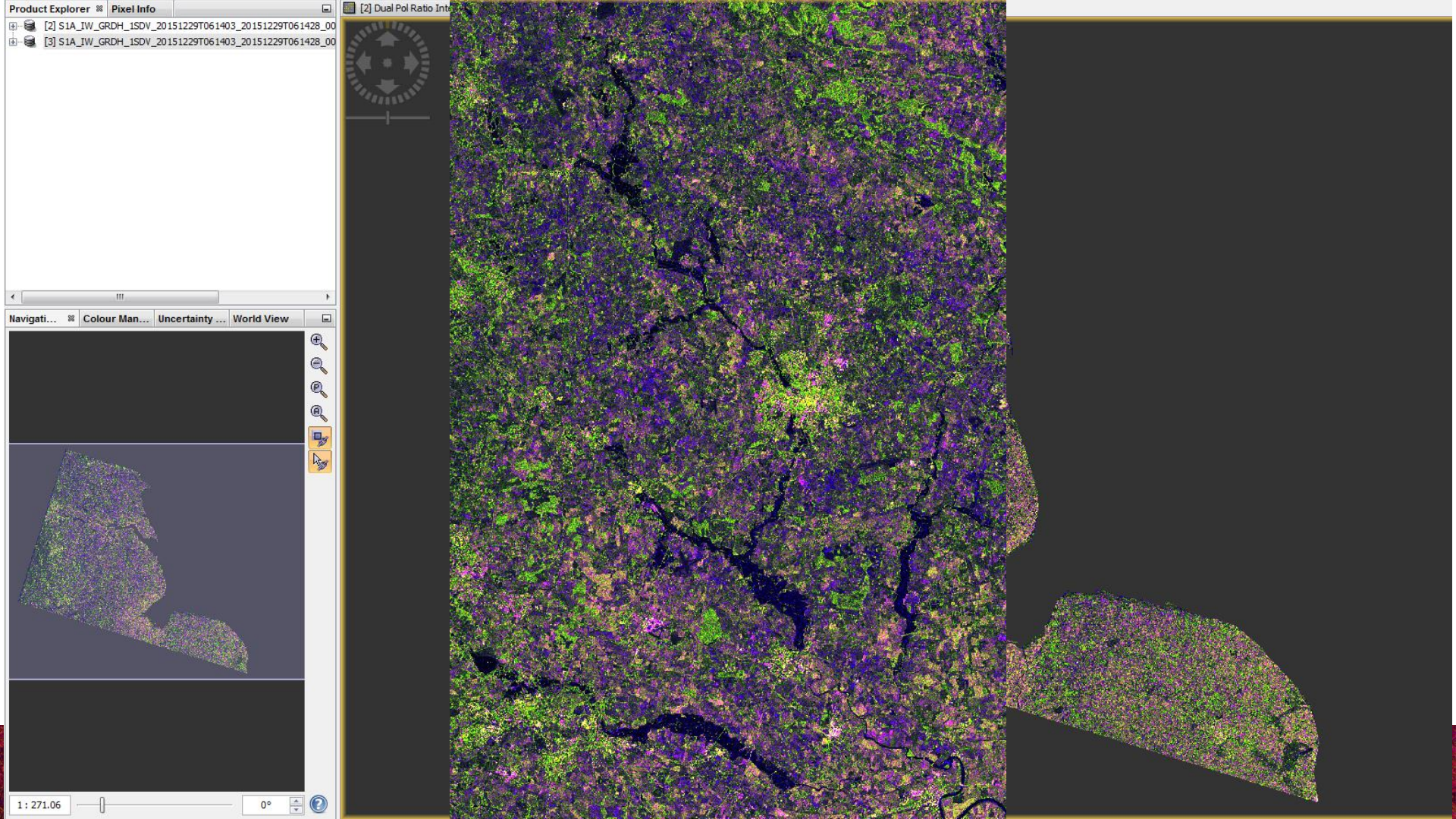
Product Explorer
Pixel Info
[2] S1A_IW_GRDH_1SDV_20151229T061403_20151229T061428_00
[3] S1A_IW_GRDH_1SDV_20151229T061403_20151229T061428_00
Navigati...
Colour Man...
Uncertainty ...
World View
1 : 271.06
0°
[2] Dual Pol Ratio Int

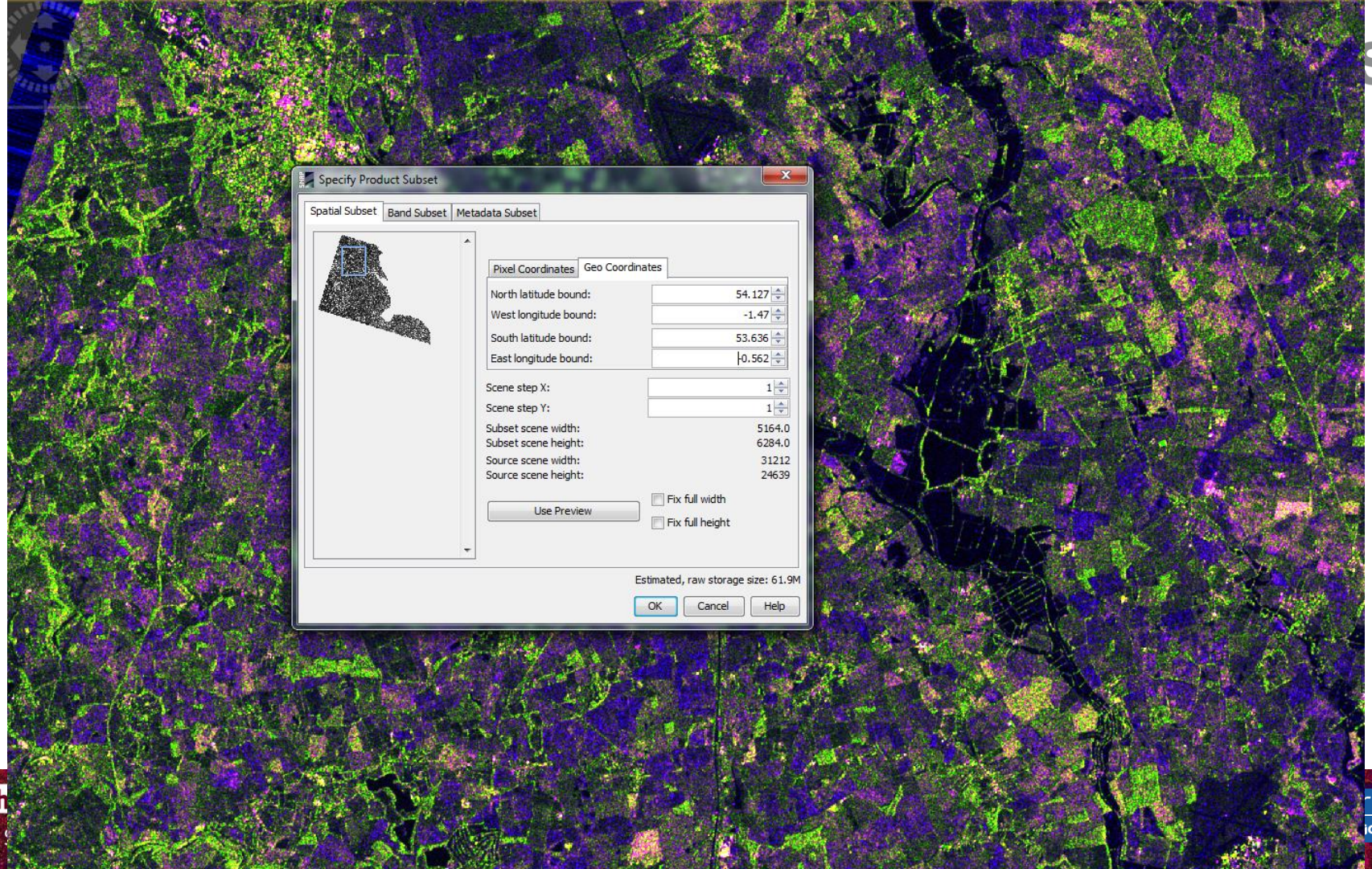
Specify Product Subset
Spatial Subset
Band Subset
Metadata Subset
Pixel Coordinates
Geo Coordinates
North latitude bound:
54.127
West longitude bound:
-1.47
South latitude bound:
53.636
East longitude bound:
0.562
Scene step X:
1
Scene step Y:
1
Subset scene width:
5164.0
Subset scene height:
6284.0
Source scene width:
31212
Source scene height:
24639
Use Preview
Fix full width
Fix full height
Estimated, raw storage size: 61.9M
OK
Cancel
Help

Sentinel1 data processing

Preprocessing steps:

- Calibration
- Terrain correction
- Speckle correction
- Subset

Water extraction procedure

- Image analysis (VV versus VH)
- Simple threshold
- Dynamic

Flood mapping based on SAR data

Water extraction by thresholding performed on:

- **Amplitude data (median sliding window)**
- **Coherence**
- **Polarimetry approach (Shannon Entropy)**

Methods of classification

- **Supervised**
- **None supervised**
- **Oriented object methods**
- **SVM**
- **Snake detection**
- **…**

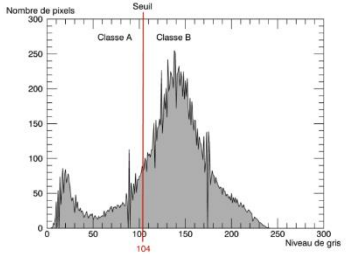

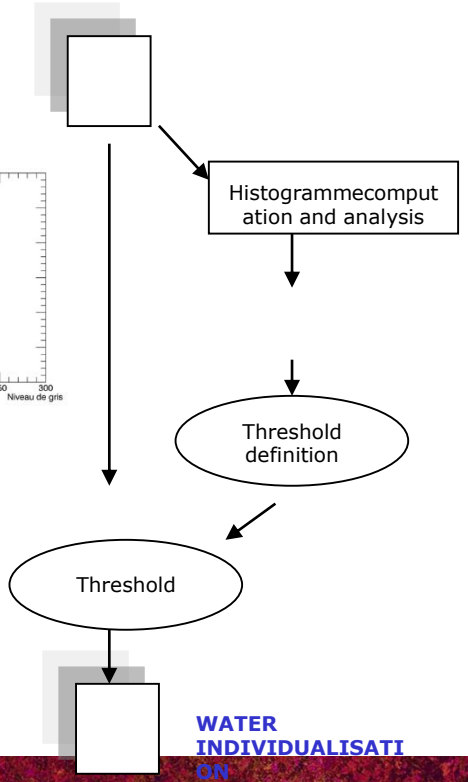

Schematic processing flow for Sentinel1 Sar data

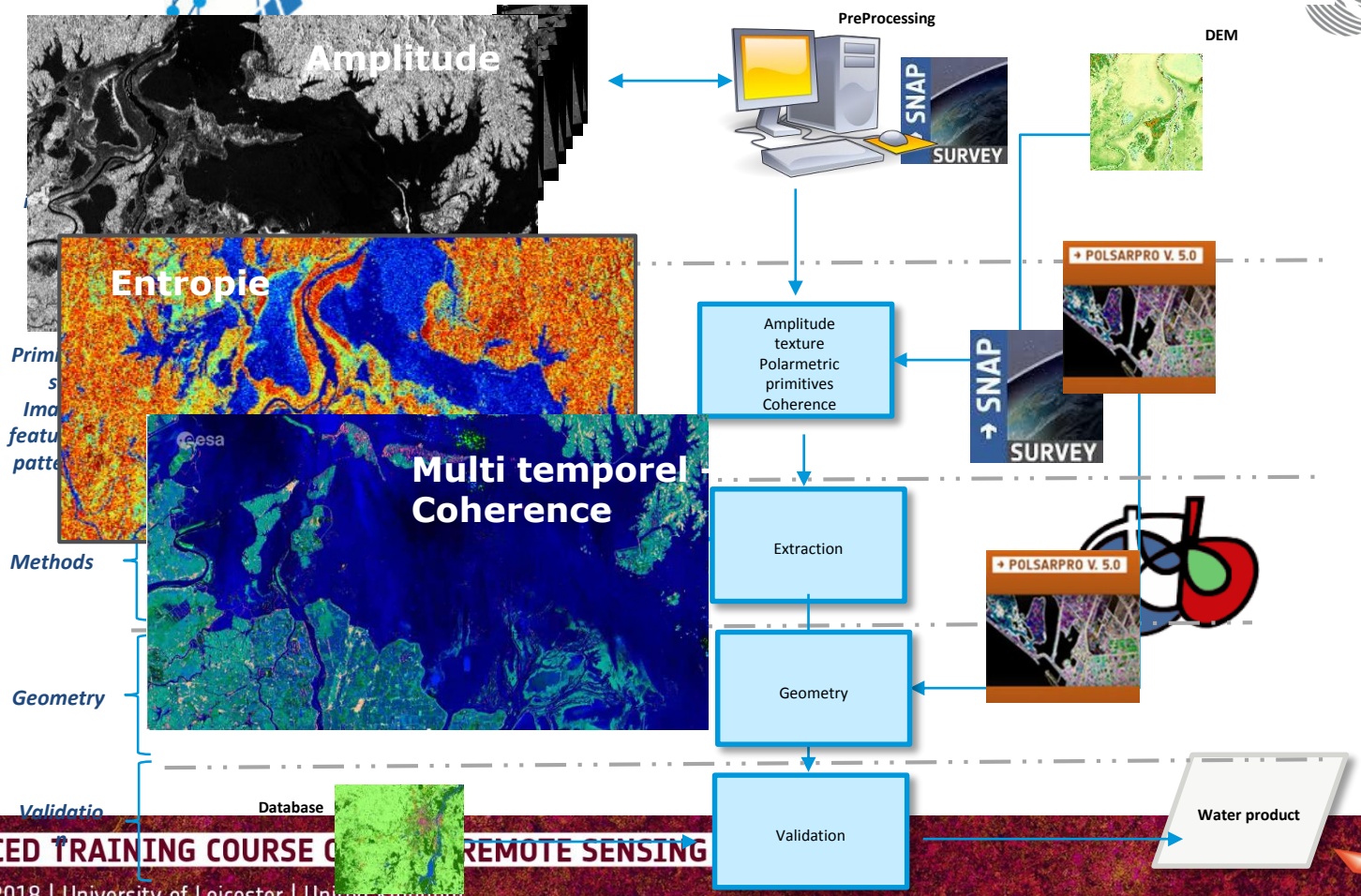


[2] S1A_IW_GRDH_1SDV_20151229T061403_20151229T061428_00
[3] S1A_IW_GRDH_1SDV_20151229T061403_20151229T061428_00
[5] subset_0_of_S1A_IW_GRDH_1SDV_20151229T061403_2015122
Navigati...
Colour Man...
Uncertainty ...
World View
1 : 69.13
0°

Compare VV and VH bands





Compare VV and VH bands





VV : villages more structured



VH : More influence of vegetation
(hedges, submerged vegetation)

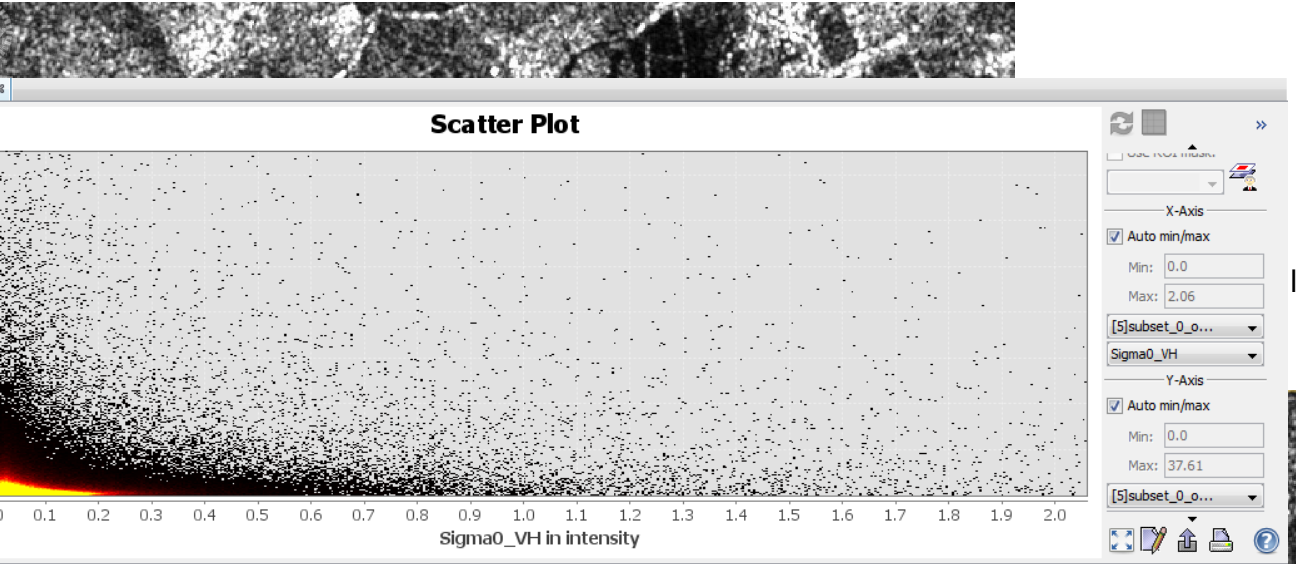

lages more structured

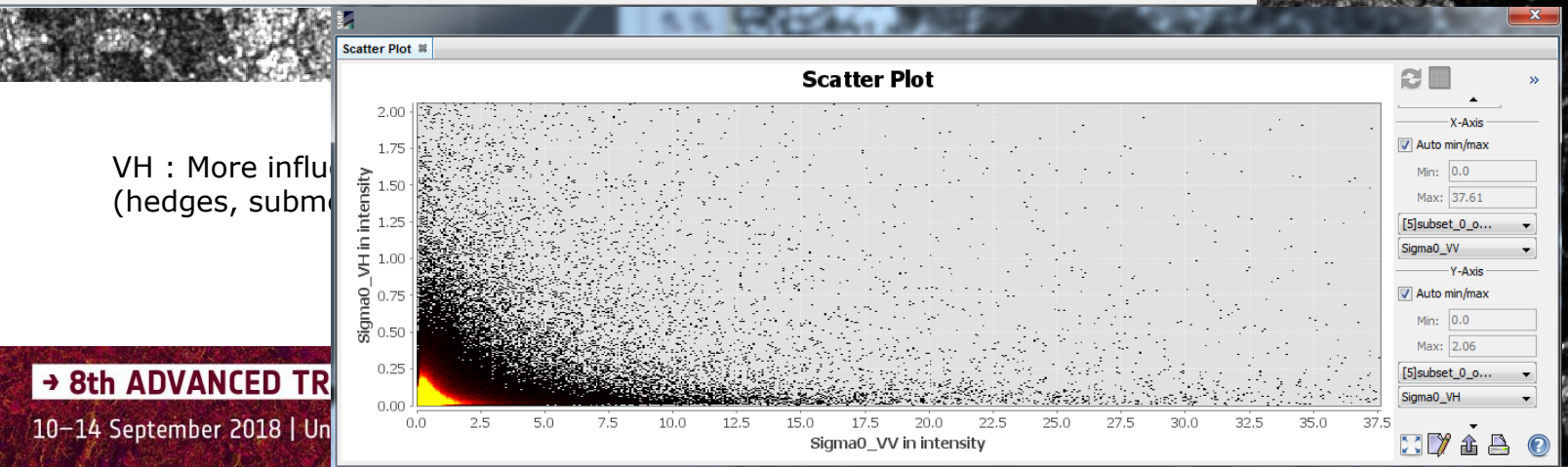

VH : More influ
(hedges, subm

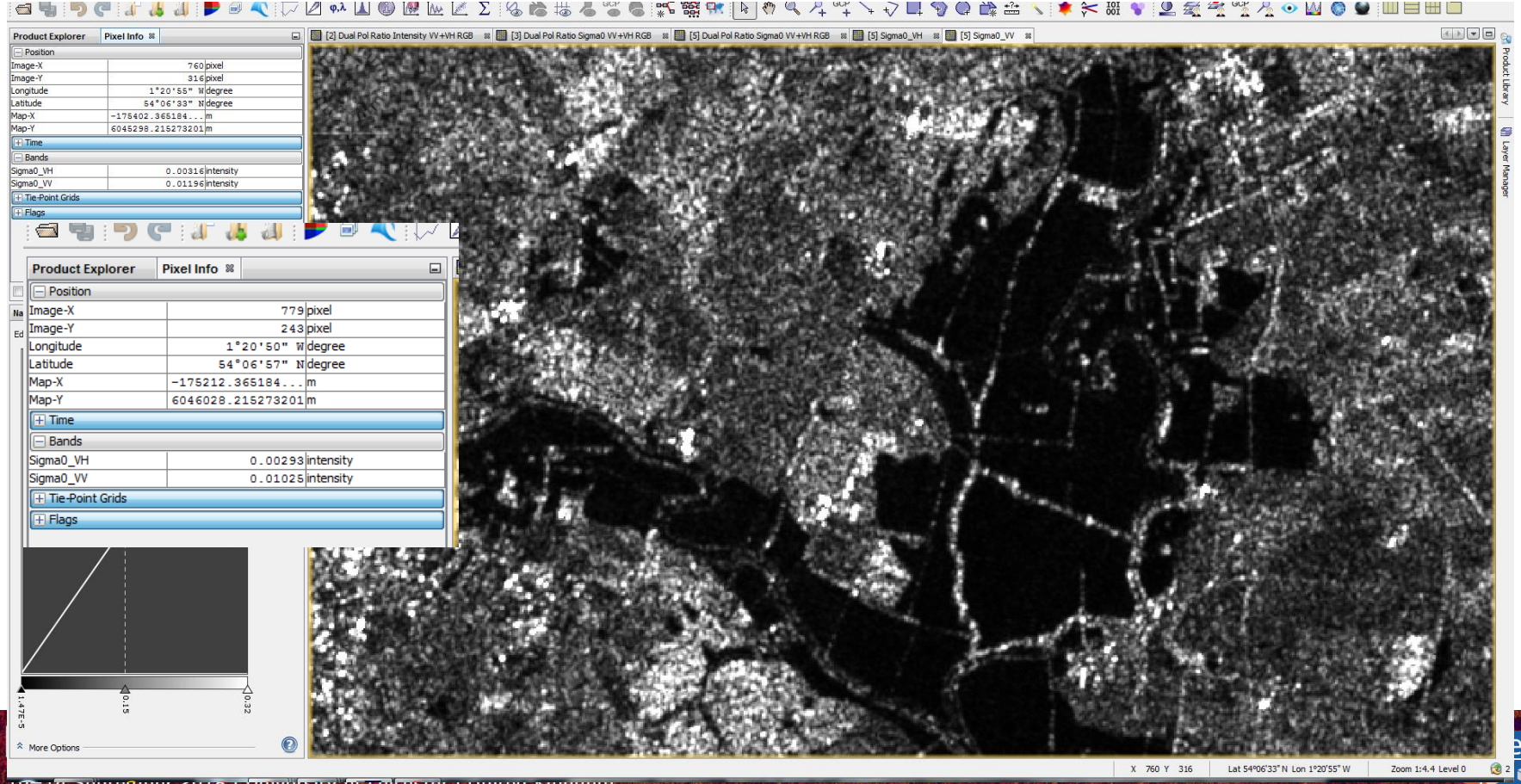
Product Explorer
Pixel Info
[2] Dual Pol Ratio Intensity VV+VH RGB
[3] Dual Pol Ratio Sigma0 VV+VH RGB
[5] Dual Pol Ratio Sigma0 VV+VH RGB
[5] Sigma0_VH
[5] Sigma0_VV
Position
Image-X 760 pixel
Image-Y 316 pixel
Longitude 1°20'55" W degree
Latitude 54°06'33" N degree
Map-X -175402.365184... m
Map-Y 6045298.215273201 m
Time
Bands
Sigma0_VH 0.00316 intensity
Sigma0_VV 0.01196 intensity
Tie-Point Grids
Flags
Product Explorer
Pixel Info
Position
Image-X 779 pixel
Image-Y 243 pixel
Longitude 1°20'50" W degree
Latitude 54°06'57" N degree
Map-X -175212.365184... m
Map-Y 6046028.215273201 m
Time
Bands
Sigma0_VH 0.00293 intensity
Sigma0_VV 0.01025 intensity
Tie-Point Grids
Flags
1.47E-5
0.15
0.32
More Options
Product Library
Layer Manager
X 760 Y 316
Lat 54°06'33" N Lon 1°20'55" W
Zoom 1:4.4 Level 0

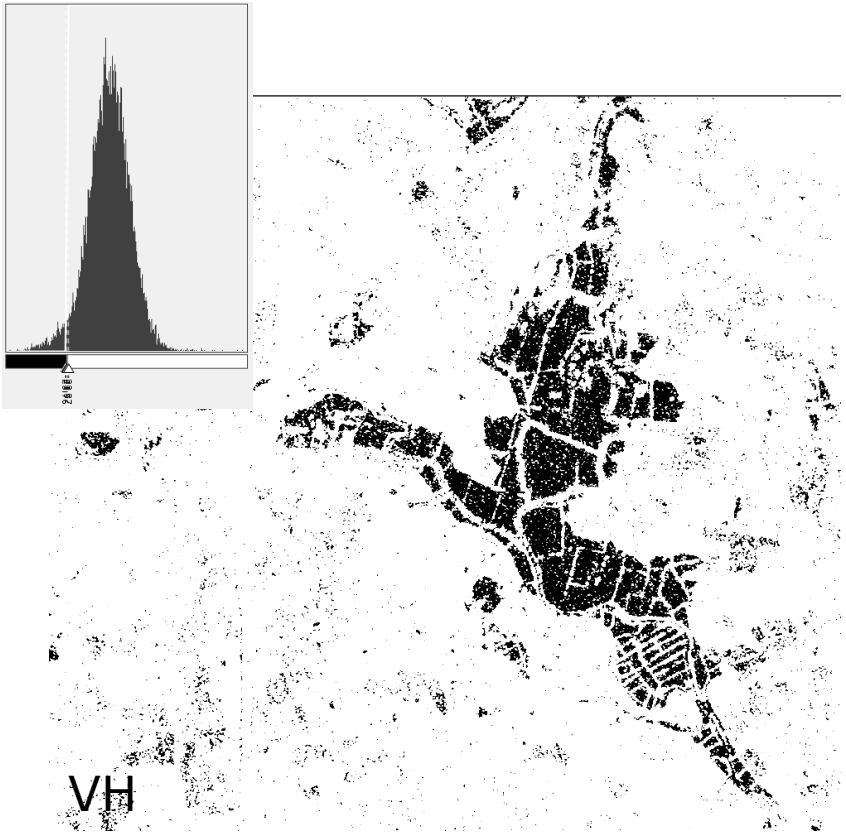
VH

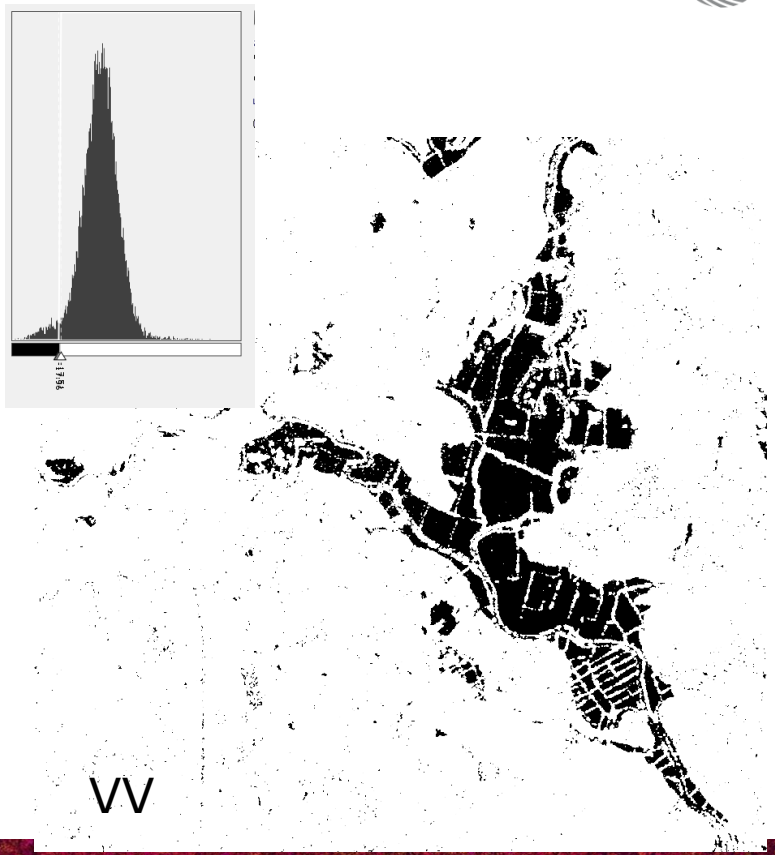
VV



VV Gamma filtered 3*3 : less noisy

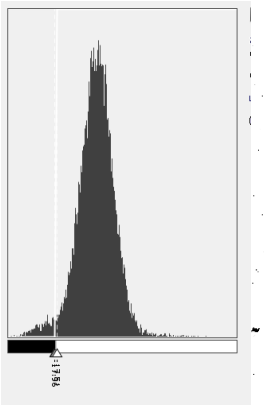

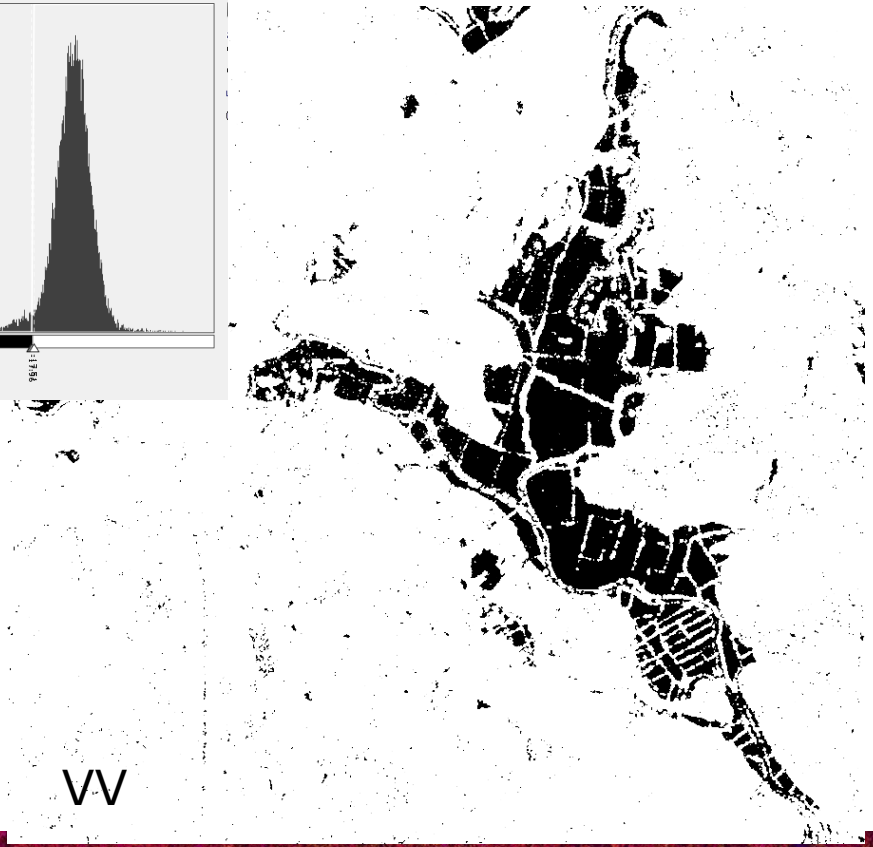

VV



VV Gamma filtered 7*7 : less noisy

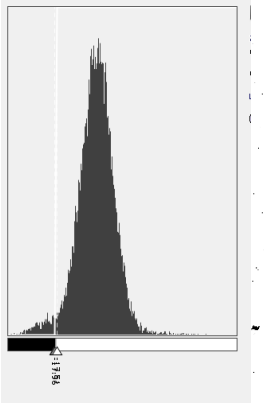

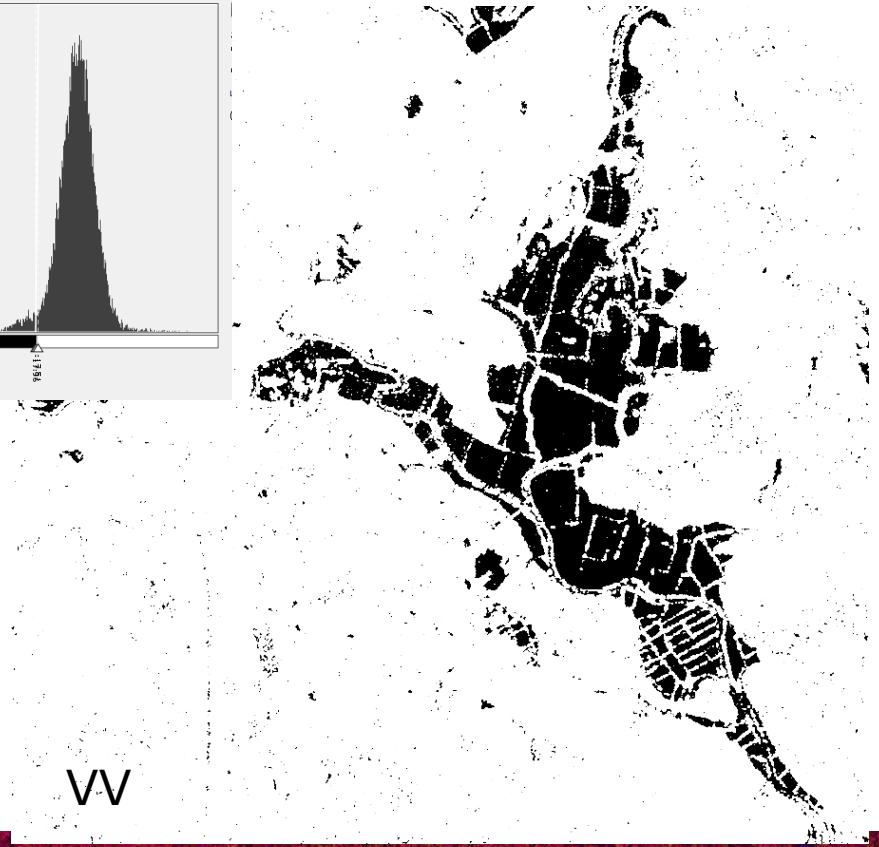

VV



VV Gamma filtered 7*7 : less noisy

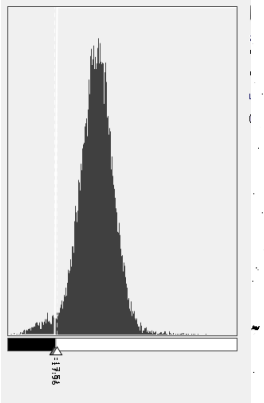

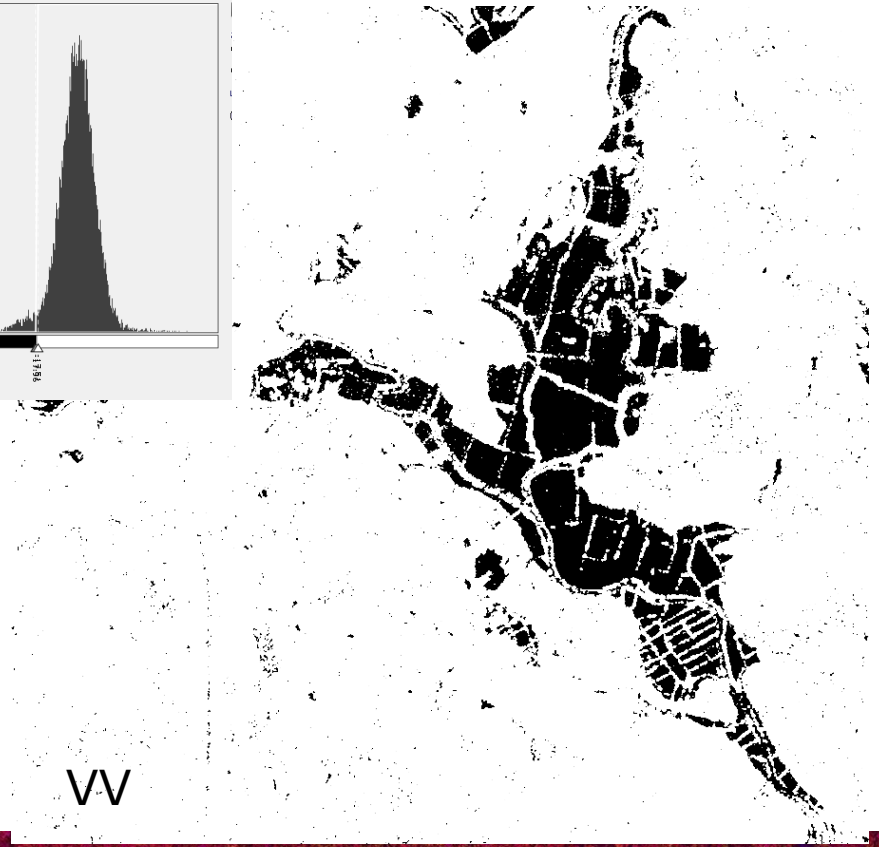

VV

Water extraction

Thresholding based on VV db filtrered Gama 7*7

```
if Sigma0_VV_db <= -17.53 then 1 else NaN
```

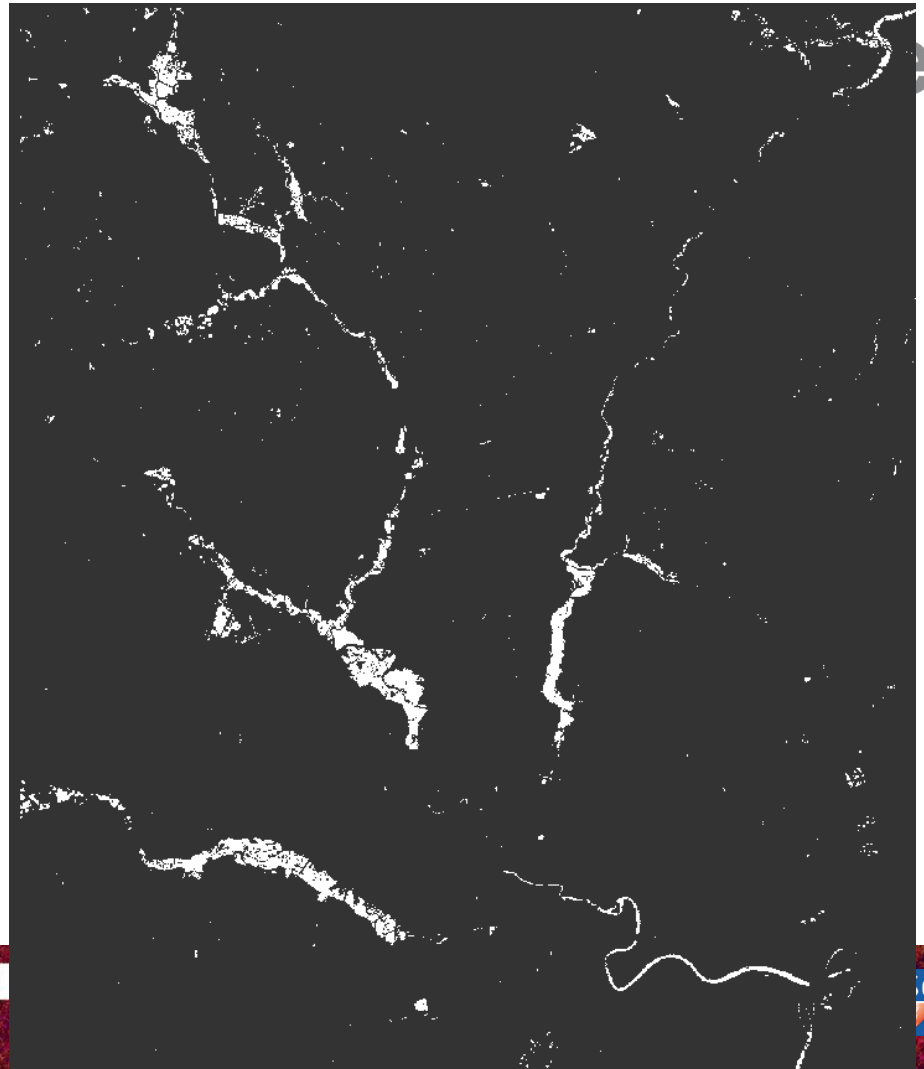

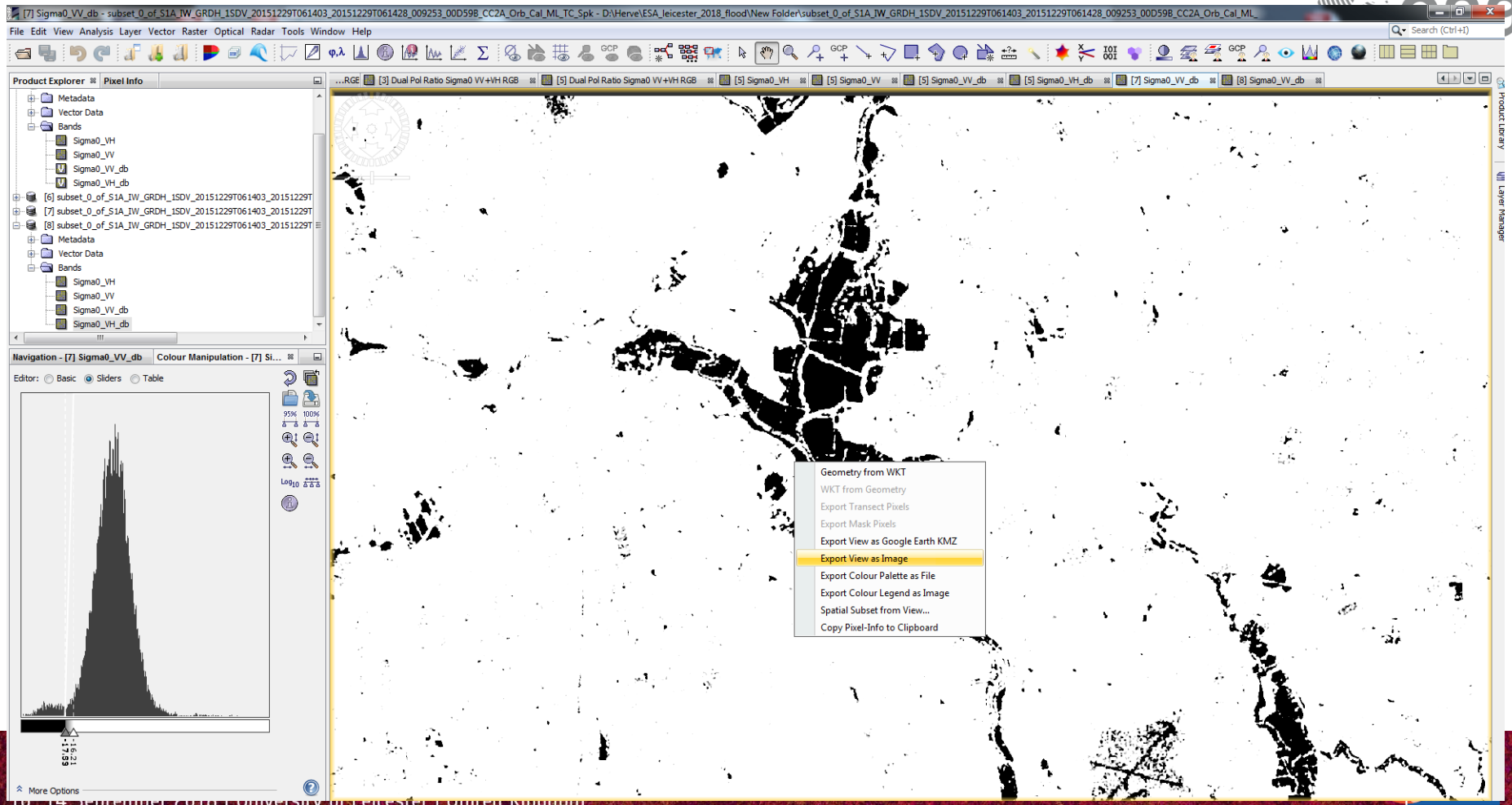
[7] Sigma0_VV_db - subset_0_of_S1A_IW_GRDH_1SDV_20151229T061403_20151229T061428_009253_00D59B_CC2A_Orb_Cal_ML_TC_Spk - D:\Herve\ESA_leicester_2018_flood\New Folder\subset_0_of_S1A_IW_GRDH_1SDV_20151229T061403_20151229T061428_009253_00D59B_CC2A_Orb_Cal_ML_
File Edit View Analysis Layer Vector Raster Optical Radar Tools Window Help
Product Explorer
Pixel Info
Metadata
Vector Data
Bands
Sigma0_VH
Sigma0_VV
Sigma0_VV_db
Sigma0_VH_db
[6] subset_0_of_S1A_IW_GRDH_1SDV_20151229T061403_20151229T
[7] subset_0_of_S1A_IW_GRDH_1SDV_20151229T061403_20151229T
[8] subset_0_of_S1A_IW_GRDH_1SDV_20151229T061403_20151229T
Navigation - [7] Sigma0_VV_db
Colour Manipulation - [7] Si...
Editor: Basic Sliders Table
More Options
[3] Dual Pol Ratio Sigma0 VV+VH RGB
[5] Dual Pol Ratio Sigma0 VV+VH RGB
[5] Sigma0_VH
[5] Sigma0_VV
[5] Sigma0_VV_db
[5] Sigma0_VH_db
[7] Sigma0_VV_db
[8] Sigma0_VV_db
Geometry from WKT
WKT from Geometry
Export Transect Pixels
Export Mask Pixels
Export View as Google Earth KMZ
Export View as Image
Export Colour Palette as File
Export Colour Legend as Image
Spatial Subset from View...
Copy Pixel-Info to Clipboard
Product Library
Layer Manager

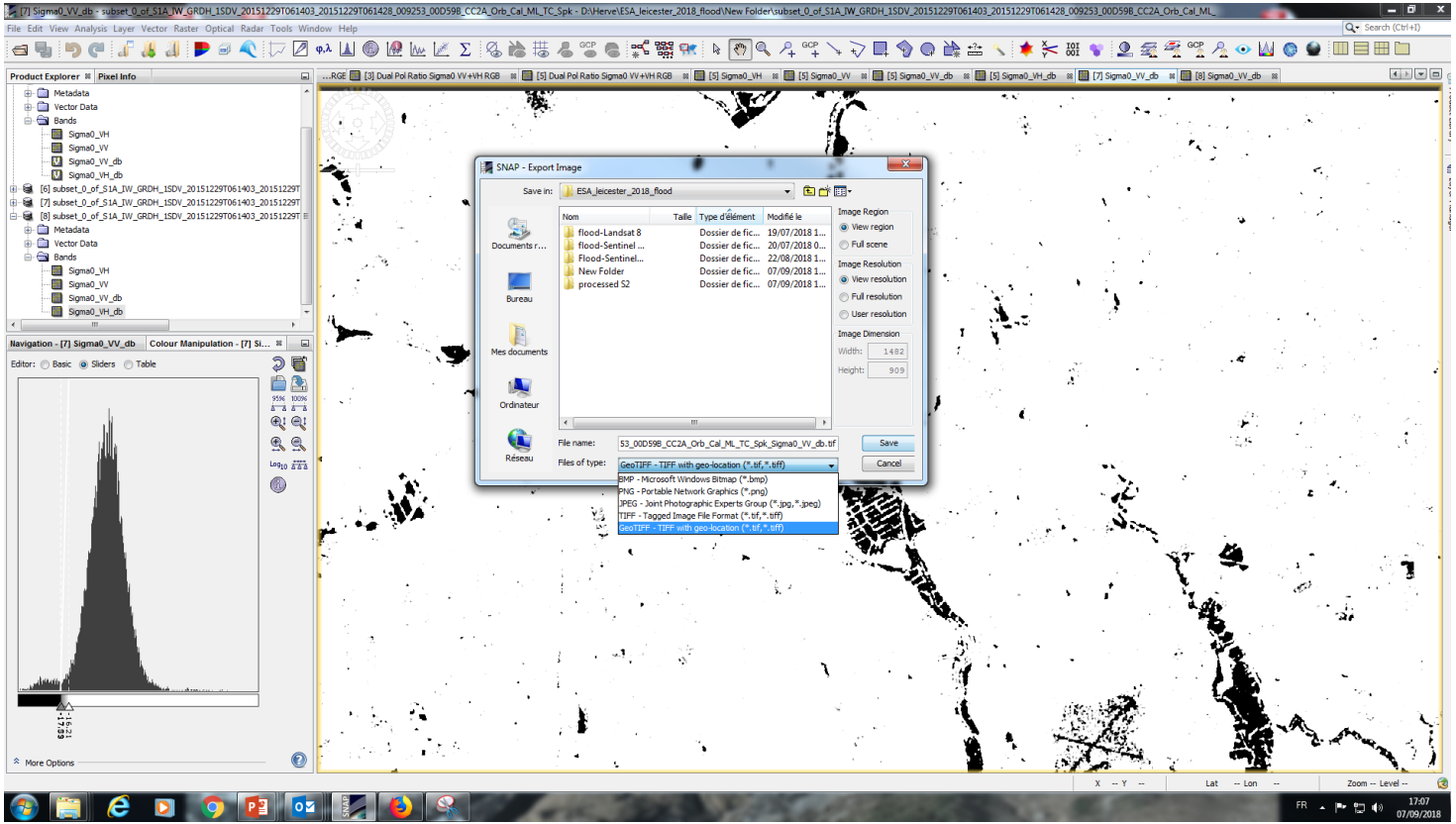
SNAP - Export Image
Save in:
ESA_leicester_2018_flood
Nom
Taille
Type d'élément
Modifié le
flood-Landsat 8
flood-Sentinel ...
Flood-Sentinel...
New Folder
processed S2
Image Region
View region
Full scene
Image Resolution
View resolution
Full resolution
User resolution
Image Dimension
Width:
1482
Height:
909
File name:
53_00D59B_CC2A_Orb_Cal_ML_TC_Spk_Sigma0_VV_db.tif
Files of type:
GeoTIFF - TIFF with geo-location (*.tif,*.tiff)
BMP - Microsoft Windows Bitmap (*.bmp)
PNG - Portable Network Graphics (*.png)
JPEG - Joint Photographic Experts Group (*.jpg,*.jpeg)
TIFF - Tagged Image File Format (*.tif,*.tiff)
GeoTIFF - TIFF with geo-location (*.tif,*.tiff)
Save
Cancel
Product Explorer
Pixel Info
Navigation - [7] Sigma0_VV_db
Colour Manipulation - [7] Si...
Editor:
Basic
Sliders
Table
More Options

Home work to be done… flood monitoring:

Preprocessing steps to be done

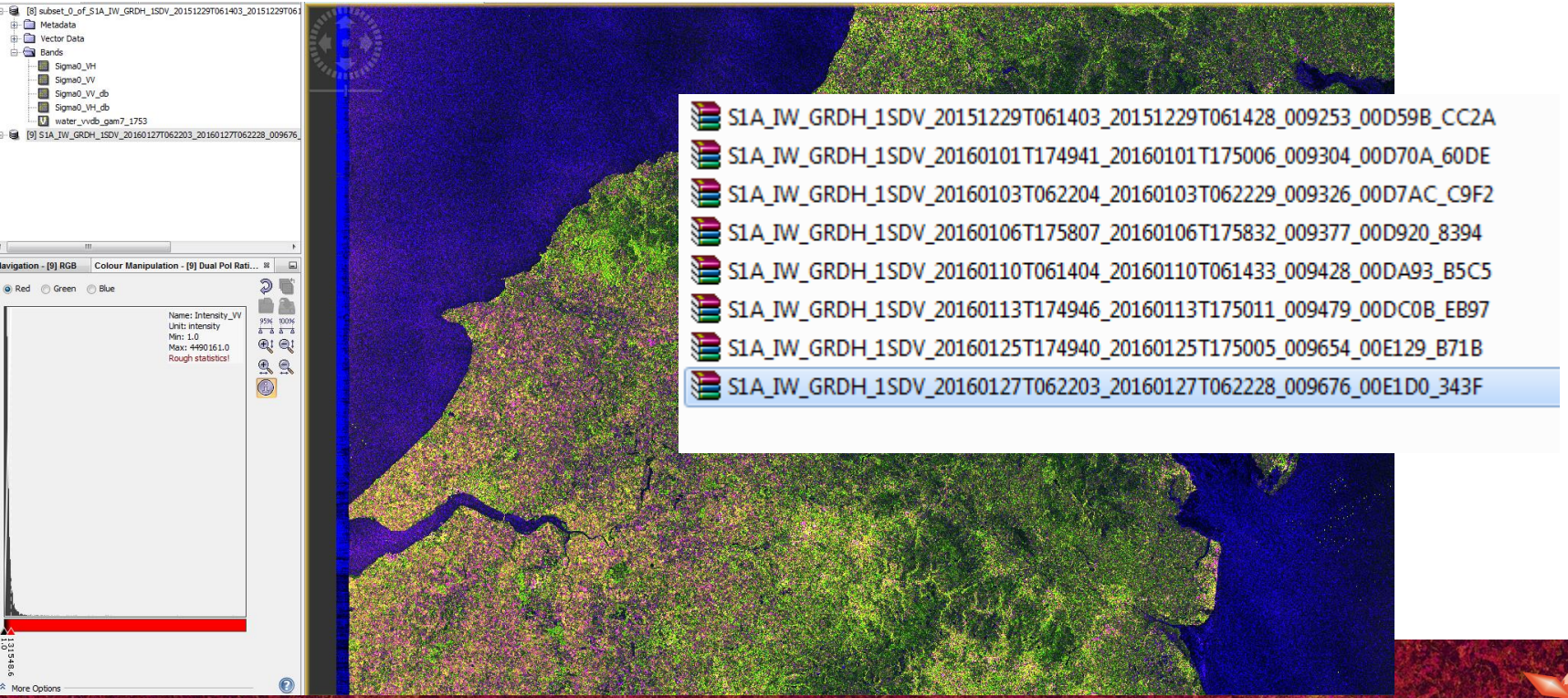

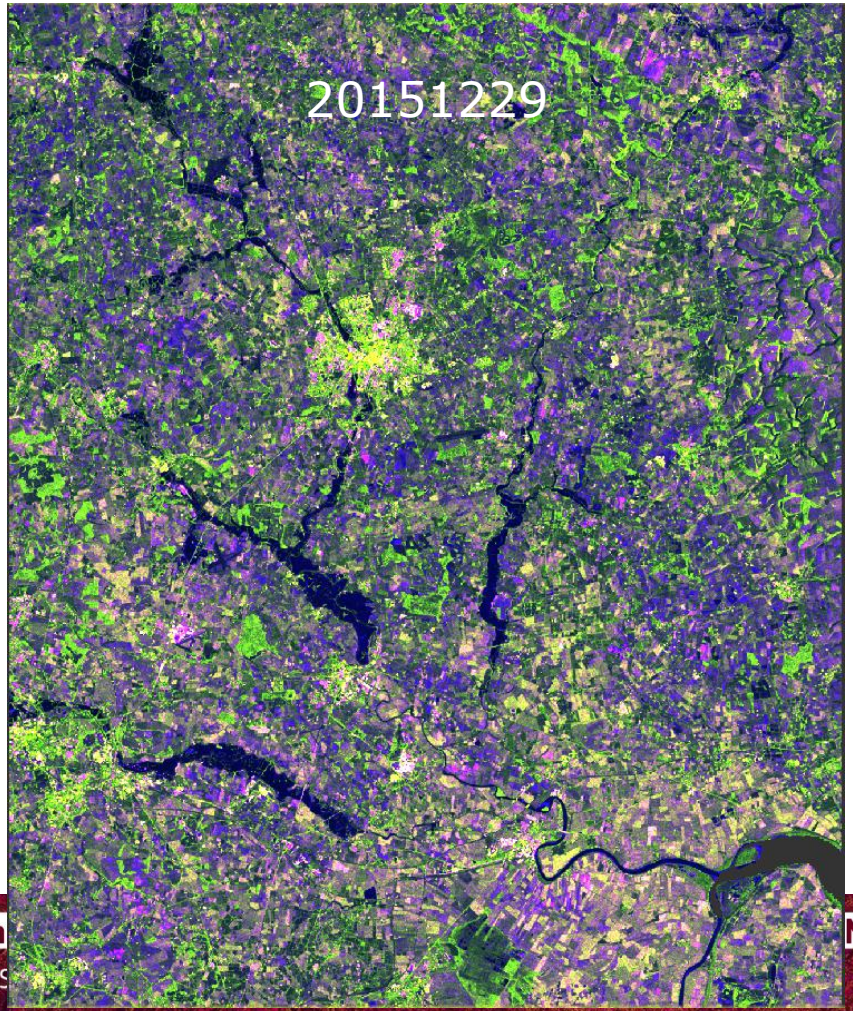



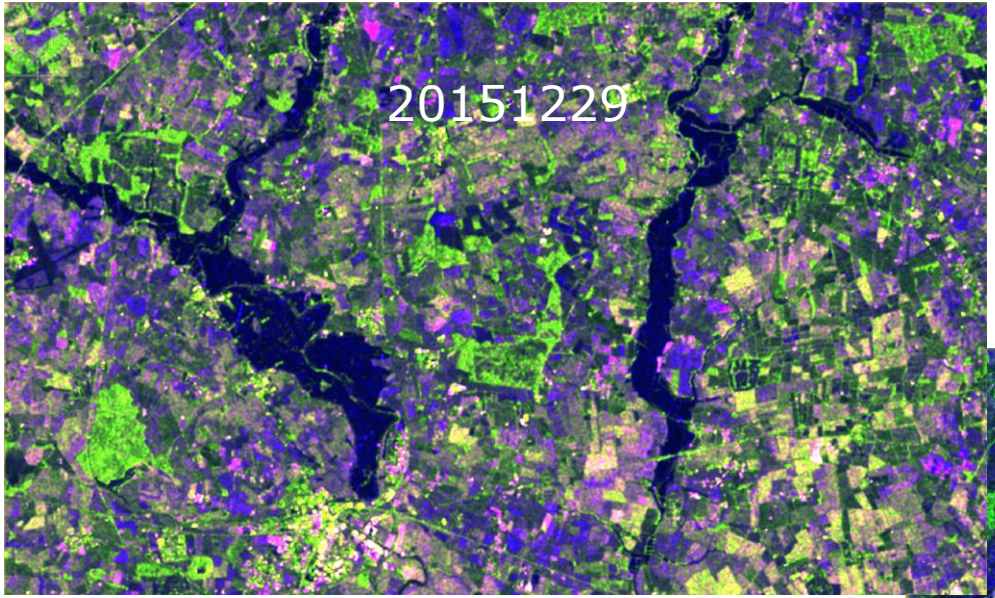
20151229


20160127

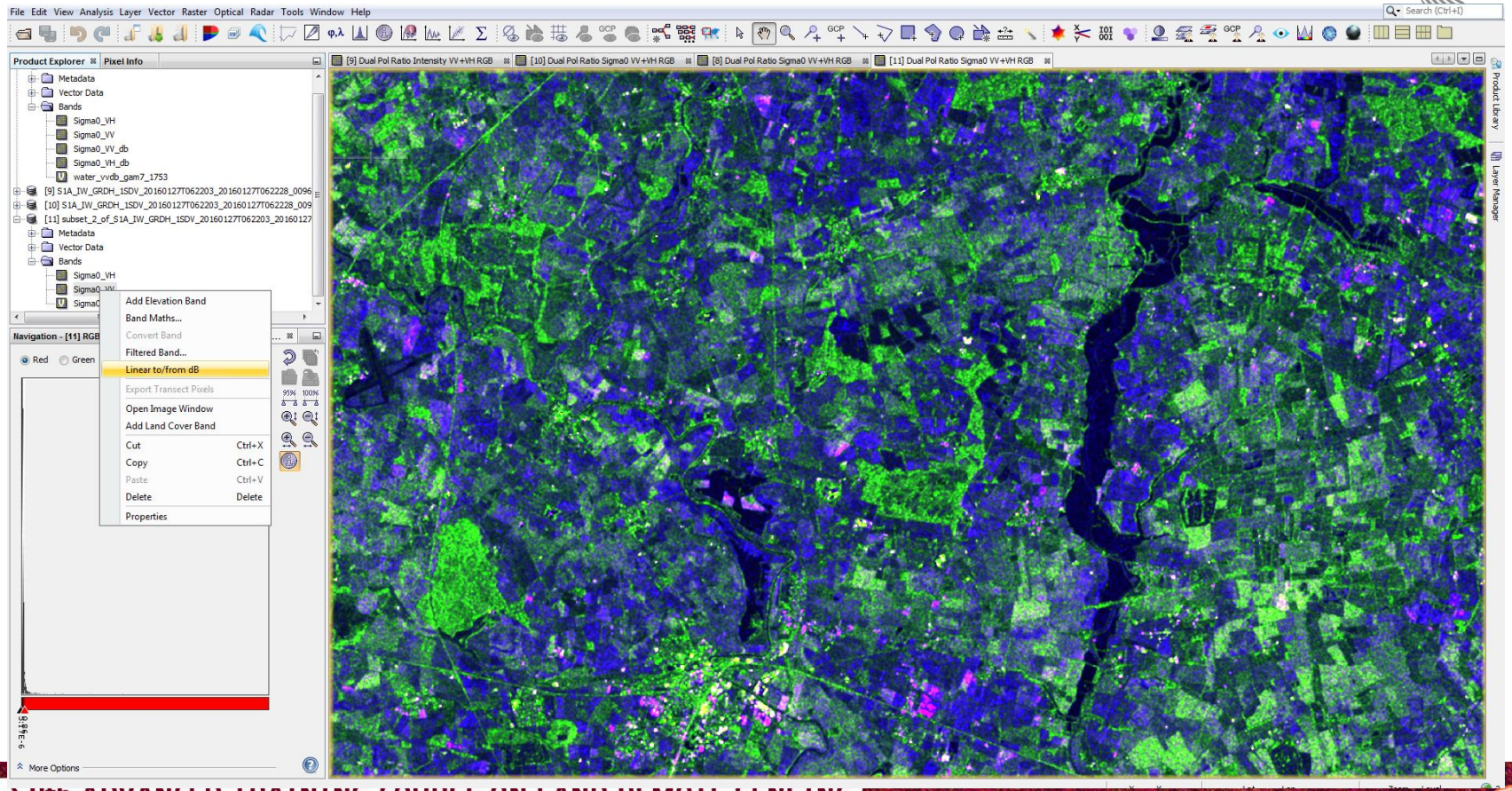
File Edit View Analysis Layer Vector Raster Optical Radar Tools Window Help
Product Explorer
Pixel Info
Metadata
Vector Data
Bands
Sigma0_VH
Sigma0_VV
Sigma0_VV_db
Sigma0_VH_db
water_vvdb_gam7_1753
[9] S1A_IW_GRDH_1SDV_20160127T062203_20160127T062228_0096
[10] S1A_IW_GRDH_1SDV_20160127T062203_20160127T062228_009
[11] subset_2_of_S1A_IW_GRDH_1SDV_20160127T062203_20160127
Metadata
Vector Data
Bands
Sigma0_VH
Sigma0_VV
Sigma0
Add Elevation Band
Band Maths...
Convert Band
Filtered Band...
Linear to/from dB
Export Transect Pixels
Open Image Window
Add Land Cover Band
Cut Ctrl+X
Copy Ctrl+C
Paste Ctrl+V
Delete Delete
Properties
Navigation - [11] RGB
Red
Green
More Options
[9] Dual Pol Ratio Intensity VV+VH RGB
[10] Dual Pol Ratio Sigma0 VV+VH RGB
[8] Dual Pol Ratio Sigma0 VV+VH RGB
[11] Dual Pol Ratio Sigma0 VV+VH RGB
Product Library
Layer Manager




VV bd
Gamm
a 5

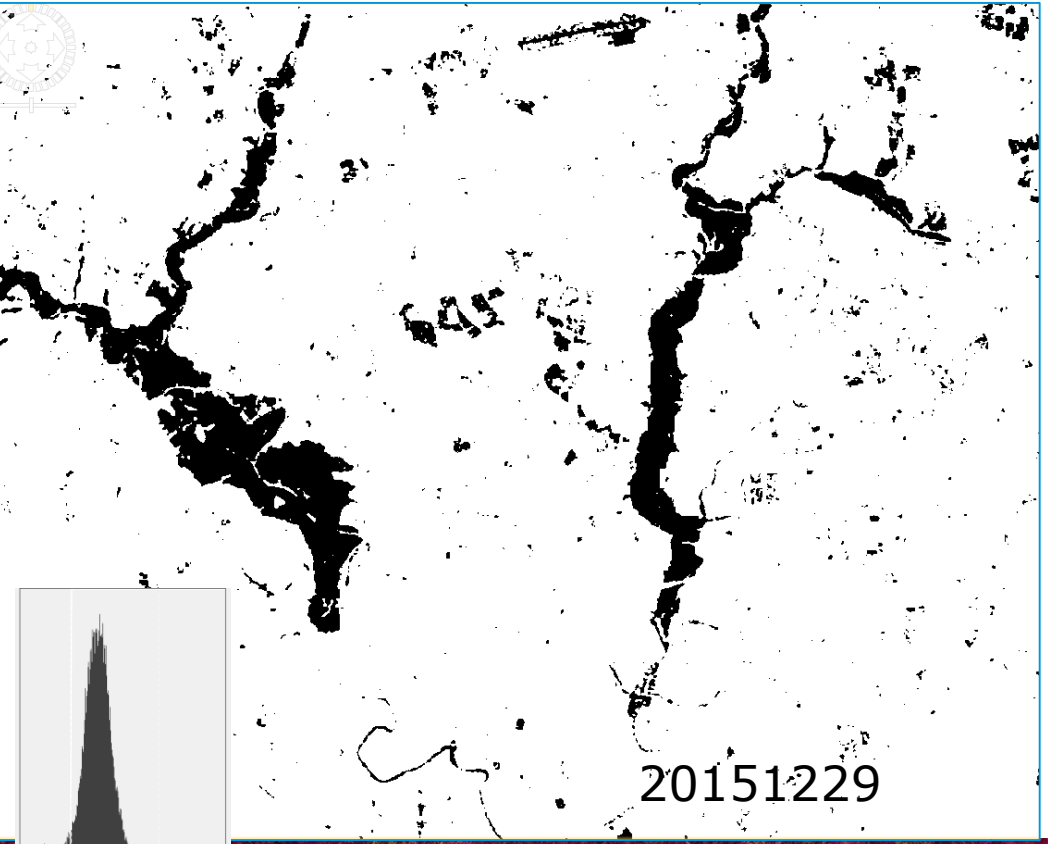

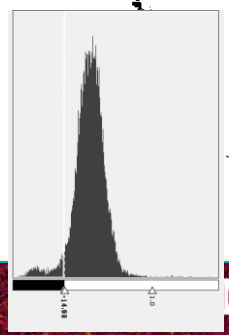

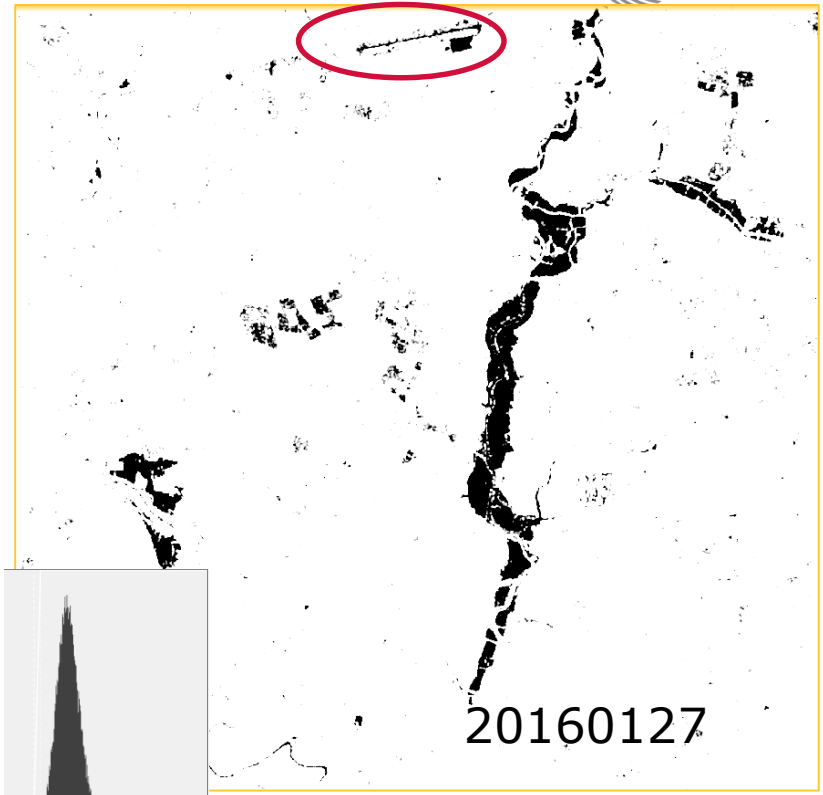

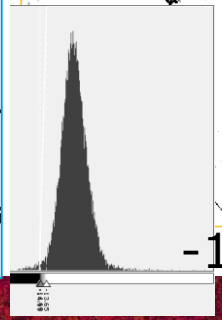

-14,987

Home work to be done… more flood monitoring:

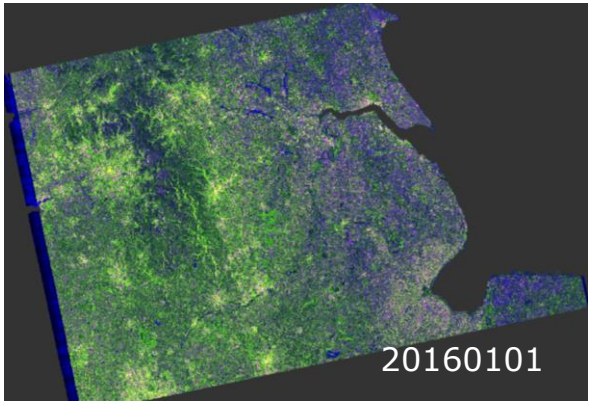

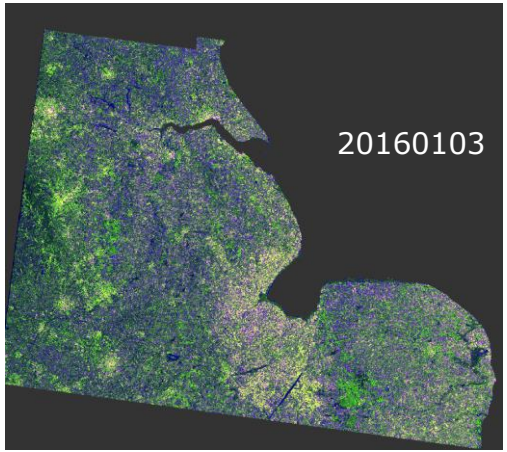

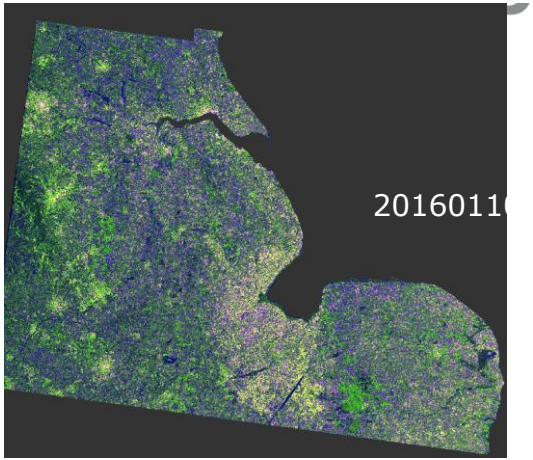

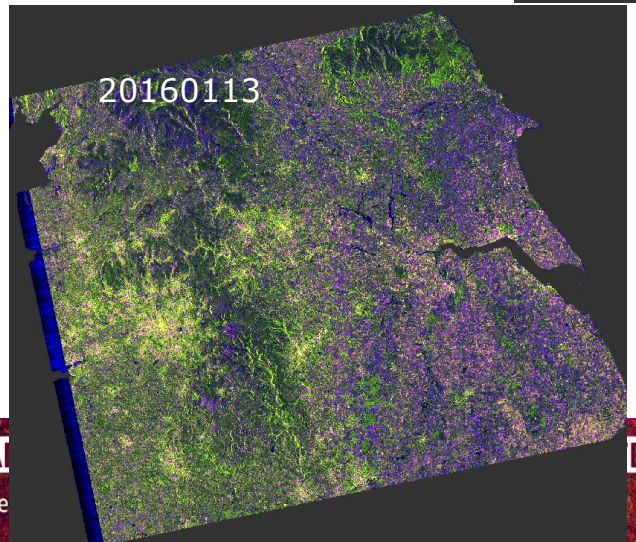

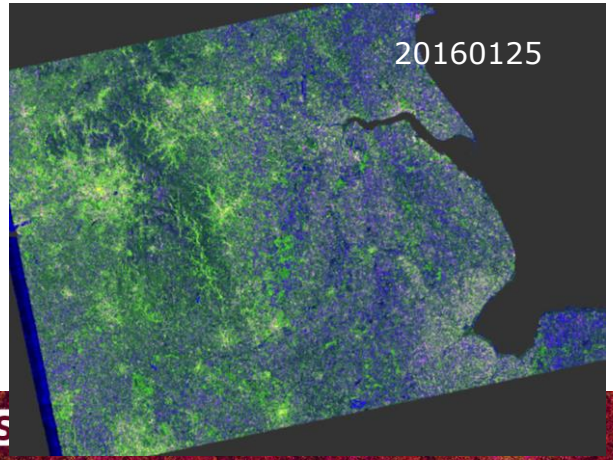

Home work to be done… more flood monitoring:

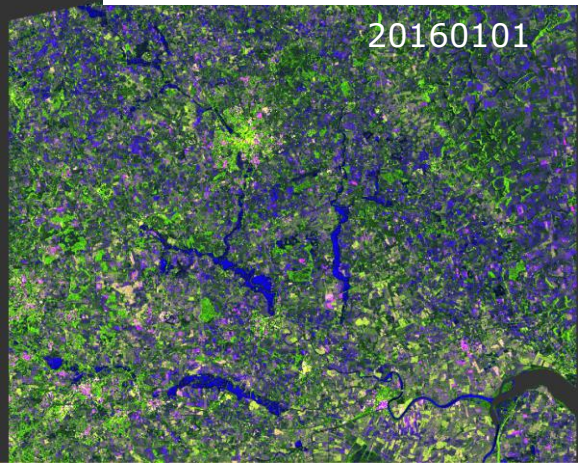

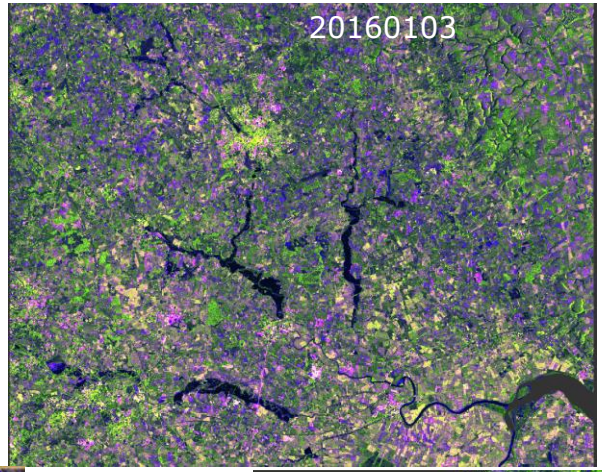

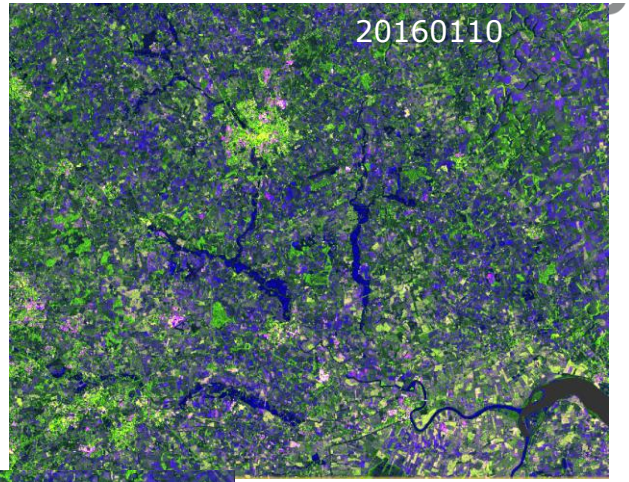

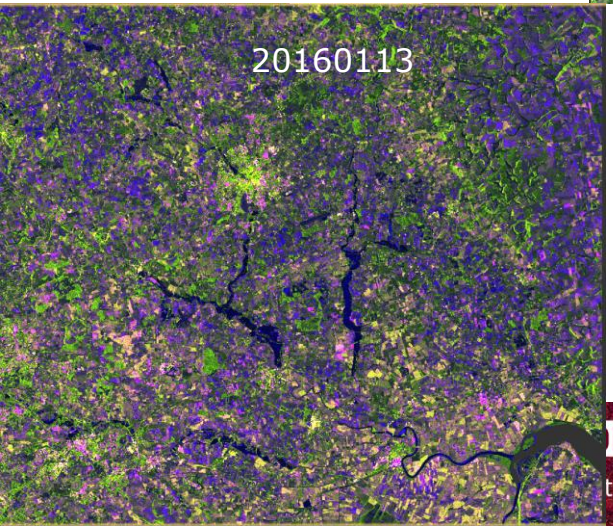

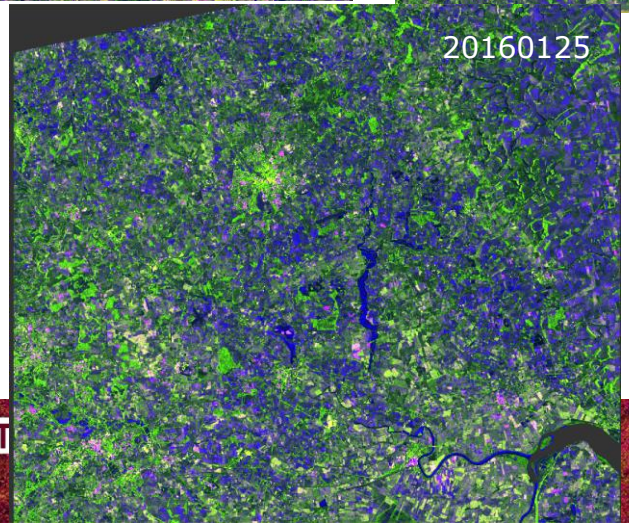

Layer stack tool

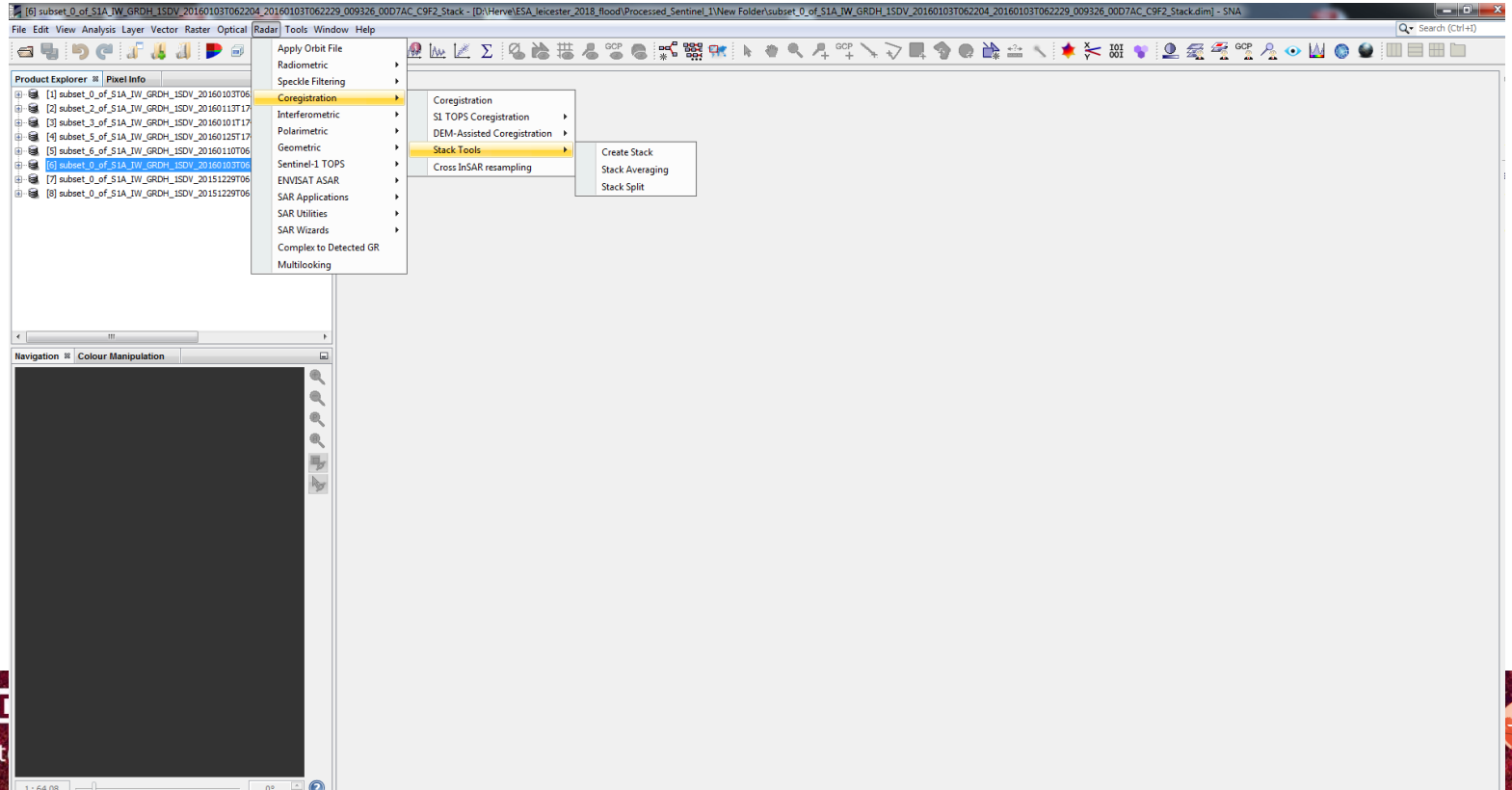

Layer stack tool

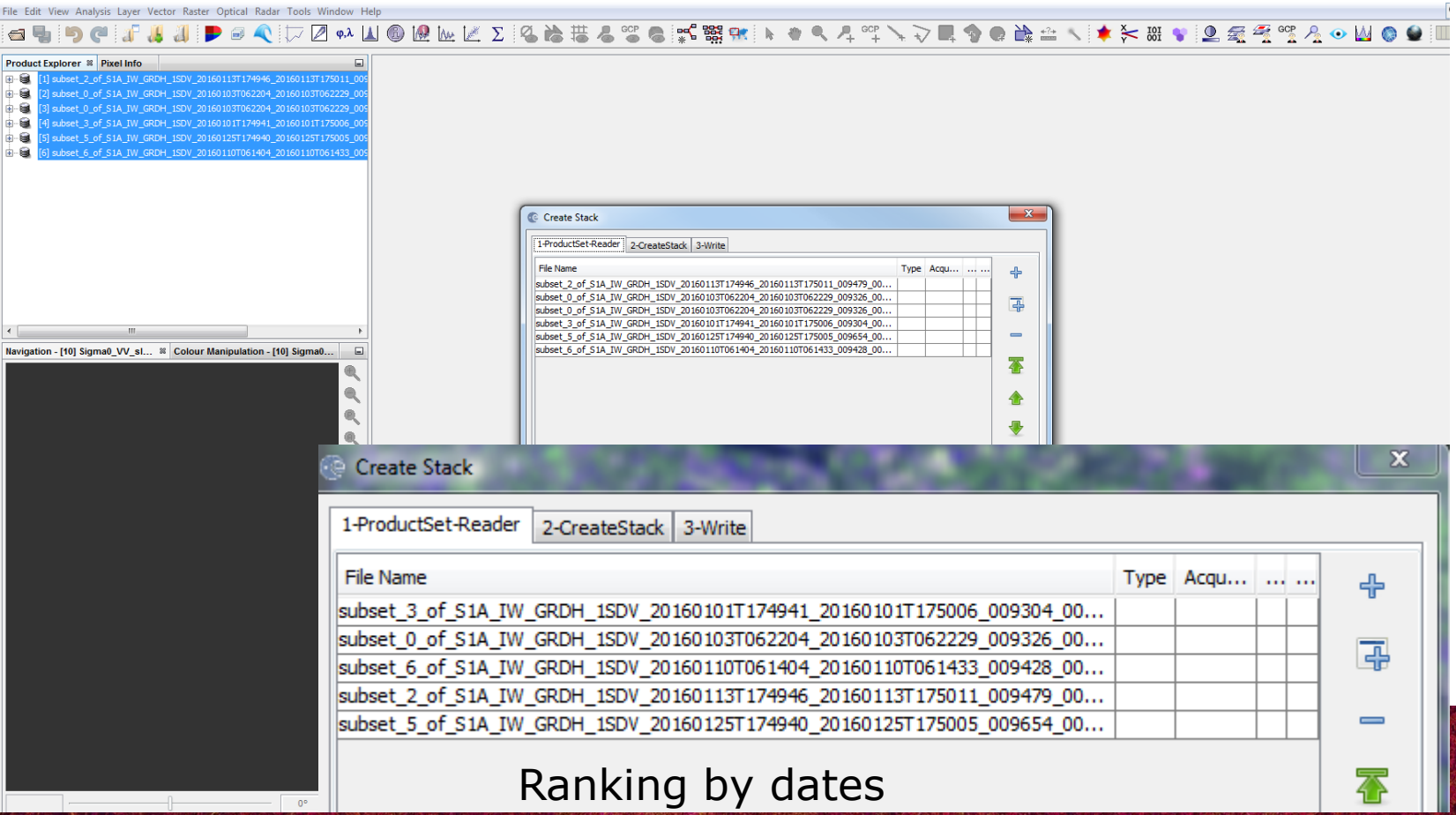

Ranking by dates

Flood dynamic analysis based on multitemporal composite



Flood dynamic analysis based on multitemporal composite



National Centre for Earth Observation
NATURAL ENVIRONMENT RESEARCH COUNCIL

UNIVERSITY OF LEICESTER

esa

→ 8th ADVANCED TRAINING COURSE ON LAND REMOTE SENSING

10–14 September 2018
University of Leicester | United Kingdom



Optical data for flood mapping

Spectral basis for water bodies mapping: VIS & SWIR

Actual and future optical sensors more or less suitable for water surface mapping

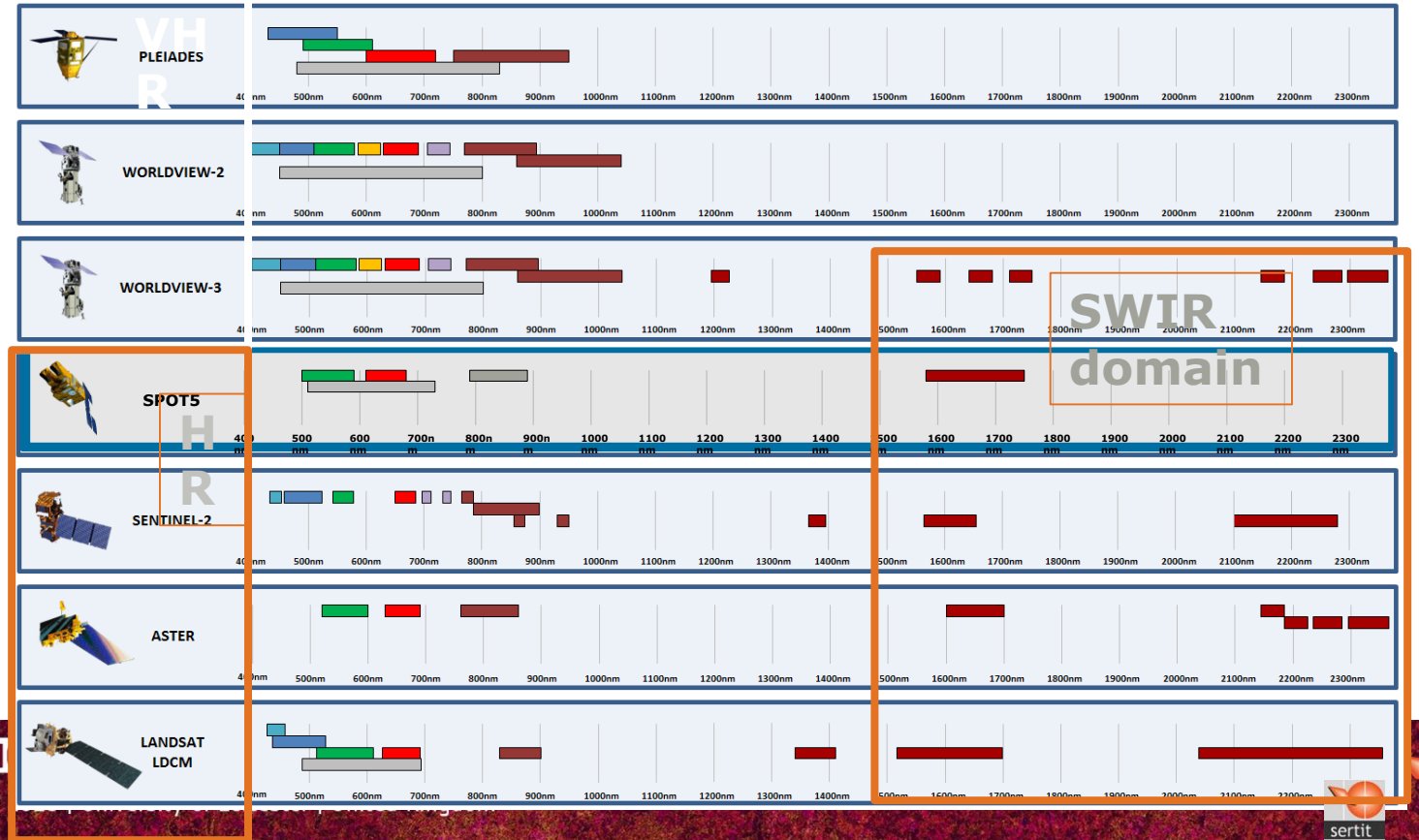

Sentinel 2 data processing

Preprocessing steps:

- Reading
- Tile identification
- Resampling
- Subset

Water extraction procedure on optical image

- Bands combination
- Simple threshold on MNWDI and AWAEI
- Double threshold AWAEI and BRIGNTNESS
- Dynamic : Sentinel2 and Landsat

Sentinel 2 data processing

Preprocessing steps:

- Reading
- Tile identification
- Resampling
- Subset

Water extraction procedure on optical image

- Bands combination
- Simple threshold on MNWDI and AWAEI
- Double threshold AWAEI and BRIGNTNESS
- Dynamic : Sentinel2 and Landsat

Reading Sentinel2 image

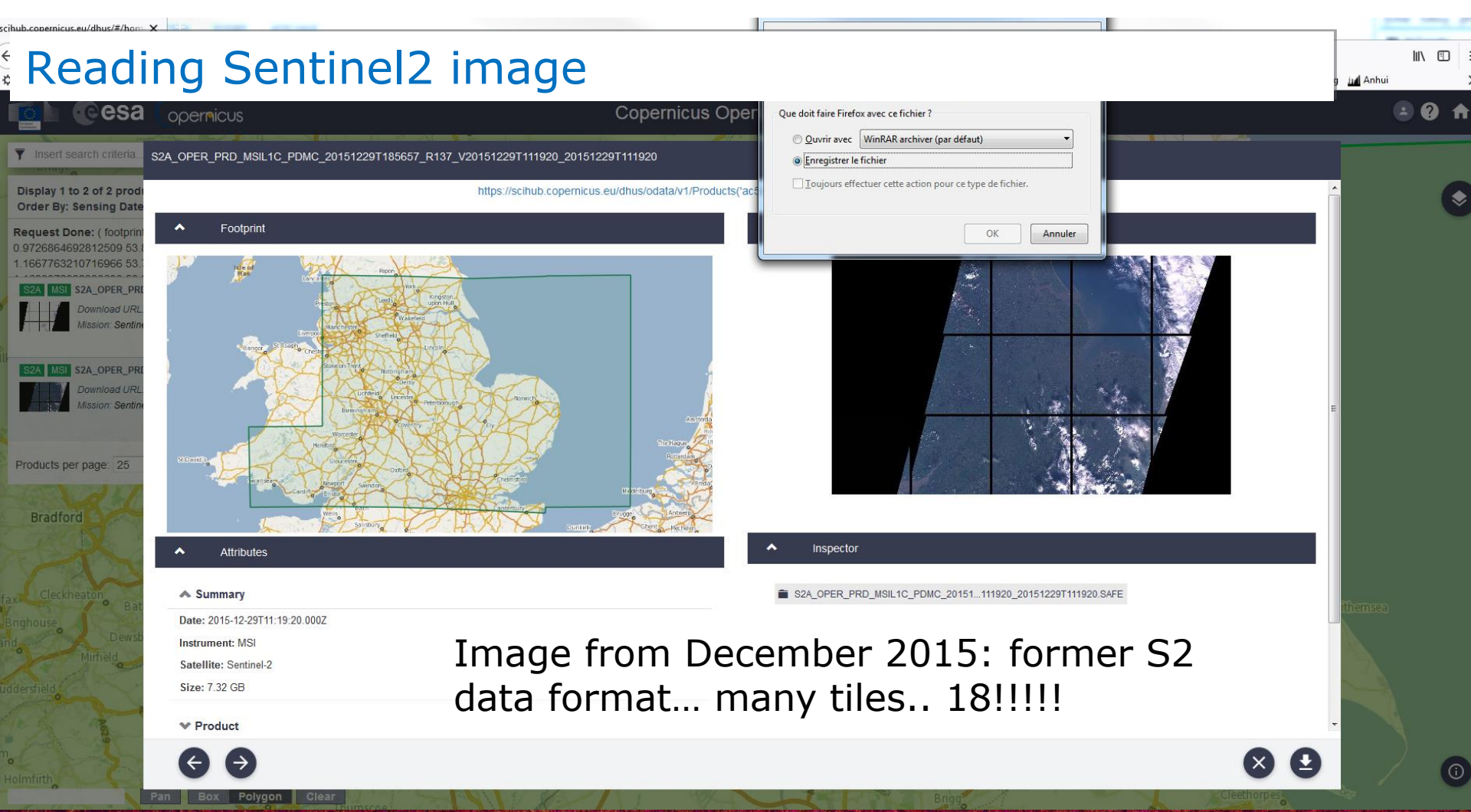

Image from December 2015: former S2 data format… many tiles.. 18!!!!!

S2A_OPER_PRD_MSIL1C_PDMC_20151229T185657_R137_V20151229T111920_20151229T111920.SAFE

AUX_DATA	29/12/2015 18:57	Dossier de fichiers	
DATASTRIP	29/12/2015 18:56	Dossier de fichiers	
GRANULE	29/12/2015 18:56	Dossier de fichiers	
HTML	29/12/2015 18:57	Dossier de fichiers	
rep_info	29/12/2015 18:57	Dossier de fichiers	
INSPIRE	29/12/2015 18:57	Document XML	19 Ko
manifest.safe	29/12/2015 18:57	Fichier SAFE	844 Ko
S2A_OPER_BWI_MSIL1C_PDMC_20151229...	29/12/2015 18:57	Image PNG	1 690 Ko
S2A_OPER_MTD_SAFL1C_PDMC_2015122...	29/12/2015 18:57	Document XML	54 Ko

S2A_OPER_PRD_MSIL1C_PDMC_20151229T185657_R137_V20151229T111920_20151229T111920.SAFE



	29/12/2015 18:49	Dossier de fichiers	
	29/12/2015 18:52	Dossier de fichiers	
	29/12/2015 18:56	Dossier de fichiers	
TD_L1C_TL_SGS__20151229T151742_A002708_T30UXE	29/12/2015 18:49	Document XML	997 Ko

S2A_OPER_MSI_L1C_TL_SGS__20151229T151742_A002708_T30UXE_B01.jp2	29/12/2015 18:49	Fichier JP2
S2A_OPER_MSI_L1C_TL_SGS__20151229T151742_A002708_T30UXE_B02.jp2	29/12/2015 18:51	Fichier JP2
S2A_OPER_MSI_L1C_TL_SGS__20151229T151742_A002708_T30UXE_B03.jp2	29/12/2015 18:51	Fichier JP2
S2A_OPER_MSI_L1C_TL_SGS__20151229T151742_A002708_T30UXE_B04.jp2	29/12/2015 18:51	Fichier JP2
S2A_OPER_MSI_L1C_TL_SGS__20151229T151742_A002708_T30UXE_B05.jp2	29/12/2015 18:50	Fichier JP2
S2A_OPER_MSI_L1C_TL_SGS__20151229T151742_A002708_T30UXE_B06.jp2	29/12/2015 18:49	Fichier JP2
S2A_OPER_MSI_L1C_TL_SGS__20151229T151742_A002708_T30UXE_B07.jp2	29/12/2015 18:50	Fichier JP2
S2A_OPER_MSI_L1C_TL_SGS__20151229T151742_A002708_T30UXE_B08.jp2	29/12/2015 18:52	Fichier JP2
S2A_OPER_MSI_L1C_TL_SGS__20151229T151742_A002708_T30UXE_B8A.jp2	29/12/2015 18:50	Fichier JP2
S2A_OPER_MSI_L1C_TL_SGS__20151229T151742_A002708_T30UXE_B09.jp2	29/12/2015 18:49	Fichier JP2
S2A_OPER_MSI_L1C_TL_SGS__20151229T151742_A002708_T30UXE_B10.jp2	29/12/2015 18:49	Fichier JP2
S2A_OPER_MSI_L1C_TL_SGS__20151229T151742_A002708_T30UXE_B11.jp2	29/12/2015 18:50	Fichier JP2
S2A_OPER_MSI_L1C_TL_SGS__20151229T151742_A002708_T30UXE_B12.jp2	29/12/2015 18:50	Fichier JP2

S2A_OPER_MTD_L1C_TL_SGS__20151229T151742_A002708_T30UXE

S2A_OPER_PRD_MSIL1C_PDMC_20151229T185657_R137_V20151229T111920_20151229T111920.SAFE

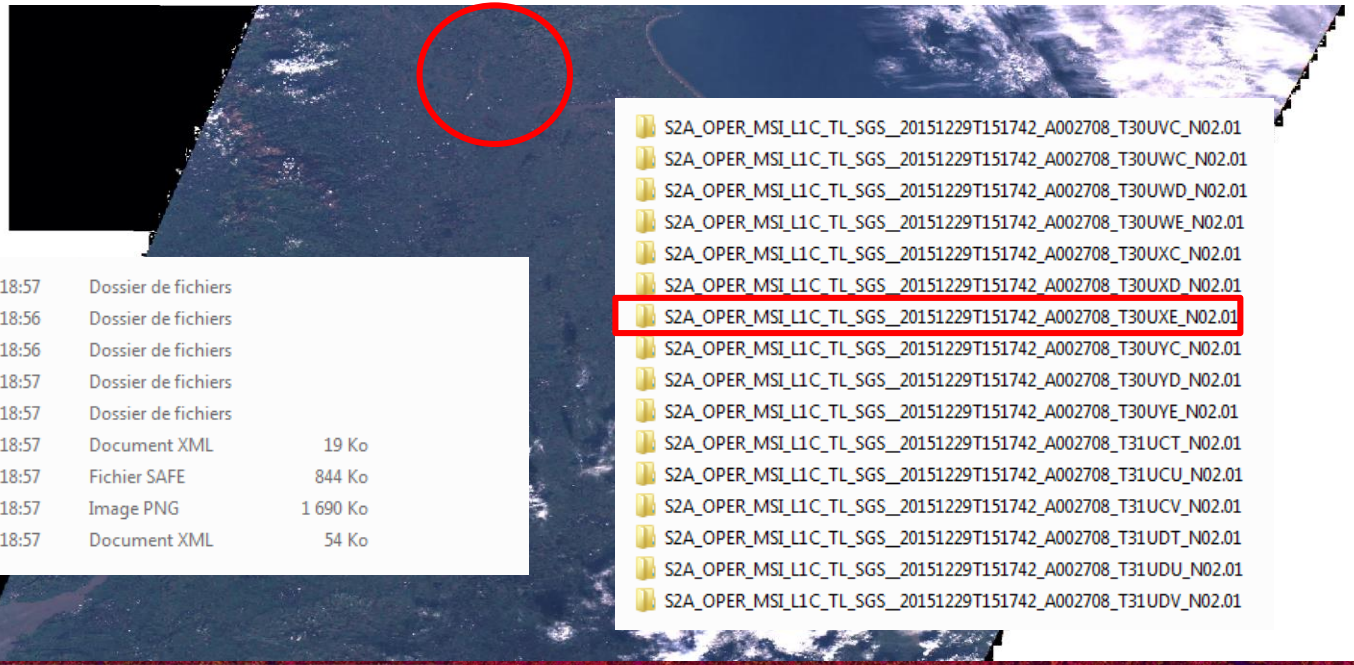

AUX_DATA	29/12/2015 18:57	Dossier de fichiers	
DATASTRIP	29/12/2015 18:56	Dossier de fichiers	
GRANULE	29/12/2015 18:56	Dossier de fichiers	
HTML	29/12/2015 18:57	Dossier de fichiers	
rep_info	29/12/2015 18:57	Dossier de fichiers	
INSPIRE	29/12/2015 18:57	Document XML	19 Ko
manifest.safe	29/12/2015 18:57	Fichier SAFE	844 Ko
S2A_OPER_BWI_MSIL1C_PDMC_20151229...	29/12/2015 18:57	Image PNG	1 690 Ko
S2A_OPER_MTD_SAFL1C_PDMC_2015122...	29/12/2015 18:57	Document XML	54 Ko

S2A_OPER_MSI_L1C_TL_SGS__20151229T151742_A002708_T30UVC_N02.01
S2A_OPER_MSI_L1C_TL_SGS__20151229T151742_A002708_T30UWC_N02.01
S2A_OPER_MSI_L1C_TL_SGS__20151229T151742_A002708_T30UWD_N02.01
S2A_OPER_MSI_L1C_TL_SGS__20151229T151742_A002708_T30UWE_N02.01
S2A_OPER_MSI_L1C_TL_SGS__20151229T151742_A002708_T30UXC_N02.01
S2A_OPER_MSI_L1C_TL_SGS__20151229T151742_A002708_T30UXD_N02.01
S2A_OPER_MSI_L1C_TL_SGS__20151229T151742_A002708_T30UXE_N02.01
S2A_OPER_MSI_L1C_TL_SGS__20151229T151742_A002708_T30UYC_N02.01
S2A_OPER_MSI_L1C_TL_SGS__20151229T151742_A002708_T30UYD_N02.01
S2A_OPER_MSI_L1C_TL_SGS__20151229T151742_A002708_T30UYE_N02.01
S2A_OPER_MSI_L1C_TL_SGS__20151229T151742_A002708_T31UCT_N02.01
S2A_OPER_MSI_L1C_TL_SGS__20151229T151742_A002708_T31UCU_N02.01
S2A_OPER_MSI_L1C_TL_SGS__20151229T151742_A002708_T31UCV_N02.01
S2A_OPER_MSI_L1C_TL_SGS__20151229T151742_A002708_T31UDT_N02.01
S2A_OPER_MSI_L1C_TL_SGS__20151229T151742_A002708_T31UDU_N02.01
S2A_OPER_MSI_L1C_TL_SGS__20151229T151742_A002708_T31UDV_N02.01

S2A_OPER_MTD_L1C_TL_SGS__20151229T15
1742_A002708_T30UXE

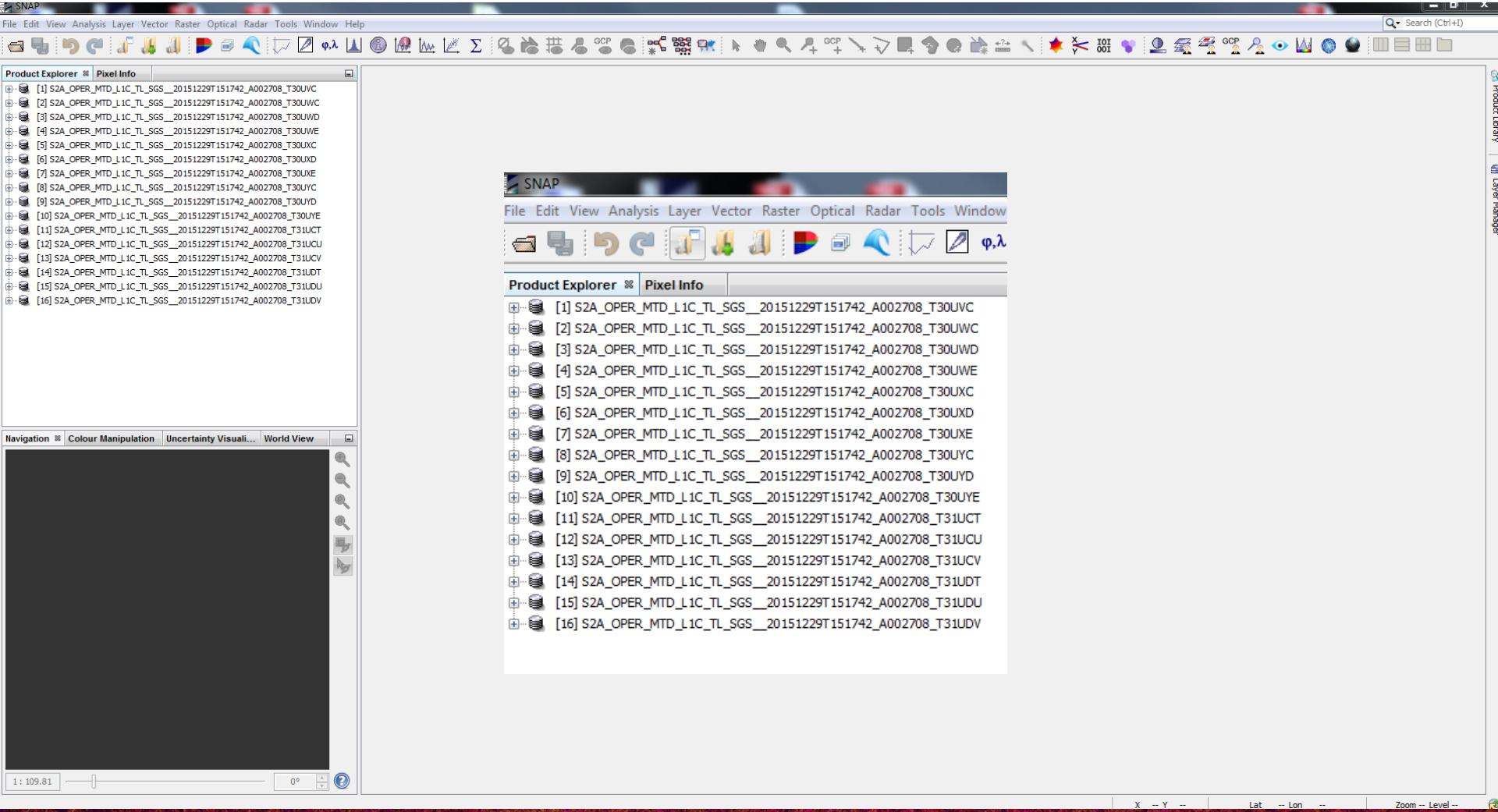
SNAP
File Edit View Analysis Layer Vector Raster Optical Radar Tools Window Help
Product Explorer
Pixel Info
[1] S2A_OPER_MTD_L1C_TL_SGS__20151229T151742_A002708_T30UVC
[2] S2A_OPER_MTD_L1C_TL_SGS__20151229T151742_A002708_T30UWC
[3] S2A_OPER_MTD_L1C_TL_SGS__20151229T151742_A002708_T30UWD
[4] S2A_OPER_MTD_L1C_TL_SGS__20151229T151742_A002708_T30UWE
[5] S2A_OPER_MTD_L1C_TL_SGS__20151229T151742_A002708_T30UXC
[6] S2A_OPER_MTD_L1C_TL_SGS__20151229T151742_A002708_T30UXD
[7] S2A_OPER_MTD_L1C_TL_SGS__20151229T151742_A002708_T30UXE
[8] S2A_OPER_MTD_L1C_TL_SGS__20151229T151742_A002708_T30UYC
[9] S2A_OPER_MTD_L1C_TL_SGS__20151229T151742_A002708_T30UYD
[10] S2A_OPER_MTD_L1C_TL_SGS__20151229T151742_A002708_T30UYE
[11] S2A_OPER_MTD_L1C_TL_SGS__20151229T151742_A002708_T31UCT
[12] S2A_OPER_MTD_L1C_TL_SGS__20151229T151742_A002708_T31UCU
[13] S2A_OPER_MTD_L1C_TL_SGS__20151229T151742_A002708_T31UCV
[14] S2A_OPER_MTD_L1C_TL_SGS__20151229T151742_A002708_T31UDT
[15] S2A_OPER_MTD_L1C_TL_SGS__20151229T151742_A002708_T31UDU
[16] S2A_OPER_MTD_L1C_TL_SGS__20151229T151742_A002708_T31UDV
Navigation
Colour Manipulation
Uncertainty Visuali...
World View
1 : 109.81
0°
Product Library
Layer manager

Product Explorer | Pixel Info

- [1] S2A_OPER_MTD_L1C_TL_SGS__20151229T151742_A002708_T30UVC
- [2] S2A_OPER_MTD_L1C_TL_SGS__20151229T151742_A002708_T30UWC
- [3] S2A_OPER_MTD_L1C_TL_SGS__20151229T151742_A002708_T30UWD
- [4] S2A_OPER_MTD_L1C_TL_SGS__20151229T151742_A002708_T30UWE
- [5] S2A_OPER_MTD_L1C_TL_SGS__20151229T151742_A002708_T30UXC
- [6] S2A_OPER_MTD_L1C_TL_SGS__20151229T151742_A002708_T30UXD
- [7] S2A_OPER_MTD_L1C_TL_SGS__20151229T151742_A002708_T30UXE
- [8] S2A_OPER_MTD_L1C_TL_SGS__20151229T151742_A002708_T30UYC
- [9] S2A_OPER_MTD_L1C_TL_SGS__20151229T151742_A002708_T30UYD
- [10] S2A_OPER_MTD_L1C_TL_SGS__20151229T151742_A002708_T30UYE
- [11] S2A_OPER_MTD_L1C_TL_SGS__20151229T151742_A002708_T31UCT
- [12] S2A_OPER_MTD_L1C_TL_SGS__20151229T151742_A002708_T31UCU
- [13] S2A_OPER_MTD_L1C_TL_SGS__20151229T151742_A002708_T31UCV
- [14] S2A_OPER_MTD_L1C_TL_SGS__20151229T151742_A002708_T31UDT
- [15] S2A_OPER_MTD_L1C_TL_SGS__20151229T151742_A002708_T31UDU
- [16] S2A_OPER_MTD_L1C_TL_SGS__20151229T151742_A002708_T31UDV

Navigation | Colour Manipulation | Uncertainty Visualisation | World View

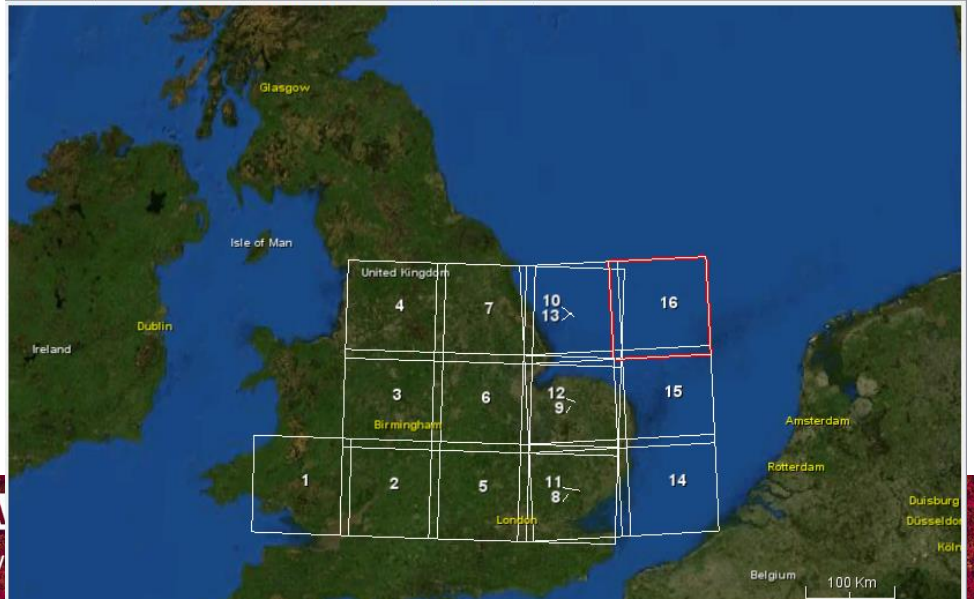

[7] S2A_OPER_MTD_L1C_TL_SGS__20151229T151742_A002708_T30UXE - [D:\Herve\esa_leicester_2018\Sentinel2\S2A_OPER_PRD_MSIL1C_PDMC_2015122

File Edit View Analysis Layer Vector Raster Optical Radar Tools Window Help

Product Explorer | Pixel Info

- [1] S2A_OPER_MTD_L1C_TL_SGS__20151229T151742_A002708_T30UVC
- [2] S2A_OPER_MTD_L1C_TL_SGS__20151229T151742_A002708_T30UWC
- [3] S2A_OPER_MTD_L1C_TL_SGS__20151229T151742_A002708_T30UWD
- [4] S2A_OPER_MTD_L1C_TL_SGS__20151229T151742_A002708_T30UWE
- [5] S2A_OPER_MTD_L1C_TL_SGS__20151229T151742_A002708_T30UXC
- [6] S2A_OPER_MTD_L1C_TL_SGS__20151229T151742_A002708_T30UXD
- [7] S2A_OPER_MTD_L1C_TL_SGS__20151229T151742_A002708_T30UXE
- [8] S2A_OPER_MTD_L1C_TL_SGS__20151229T151742_A002708_T30UYC
- [9] S2A_OPER_MTD_L1C_TL_SGS__20151229T151742_A002708_T30UYD
- [10] S2A_OPER_MTD_L1C_TL_SGS__20151229T151742_A002708_T30UYE
- [11] S2A_OPER_MTD_L1C_TL_SGS__20151229T151742_A002708_T31UCT
- [12] S2A_OPER_MTD_L1C_TL_SGS__20151229T151742_A002708_T31UCU
- [13] S2A_OPER_MTD_L1C_TL_SGS__20151229T151742_A002708_T31UCV
- [14] S2A_OPER_MTD_L1C_TL_SGS__20151229T151742_A002708_T31UDT
- [15] S2A_OPER_MTD_L1C_TL_SGS__20151229T151742_A002708_T31UDU
- [16] S2A_OPER_MTD_L1C_TL_SGS__20151229T151742_A002708_T31UDV

Navigation | Colour Manipulation | Uncertainty Visualisation | World View

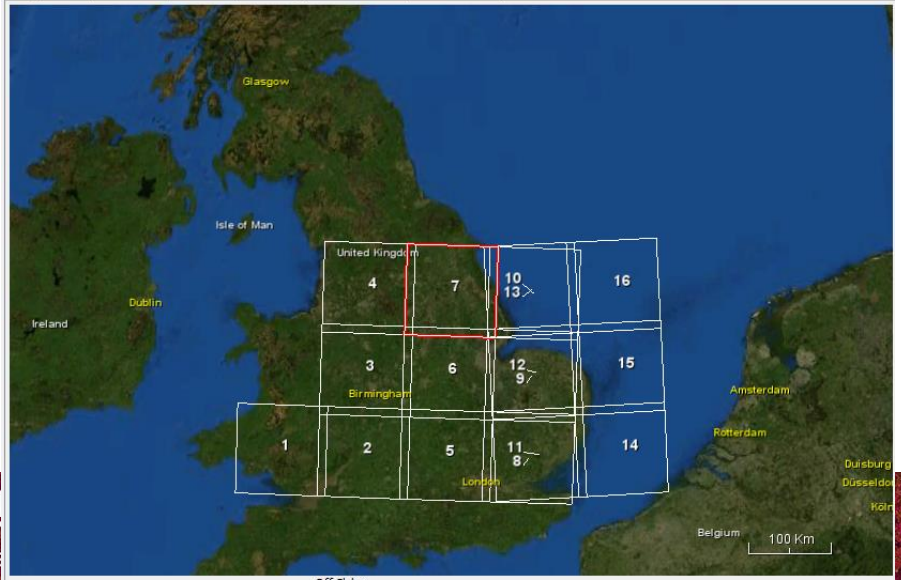

Off Globe

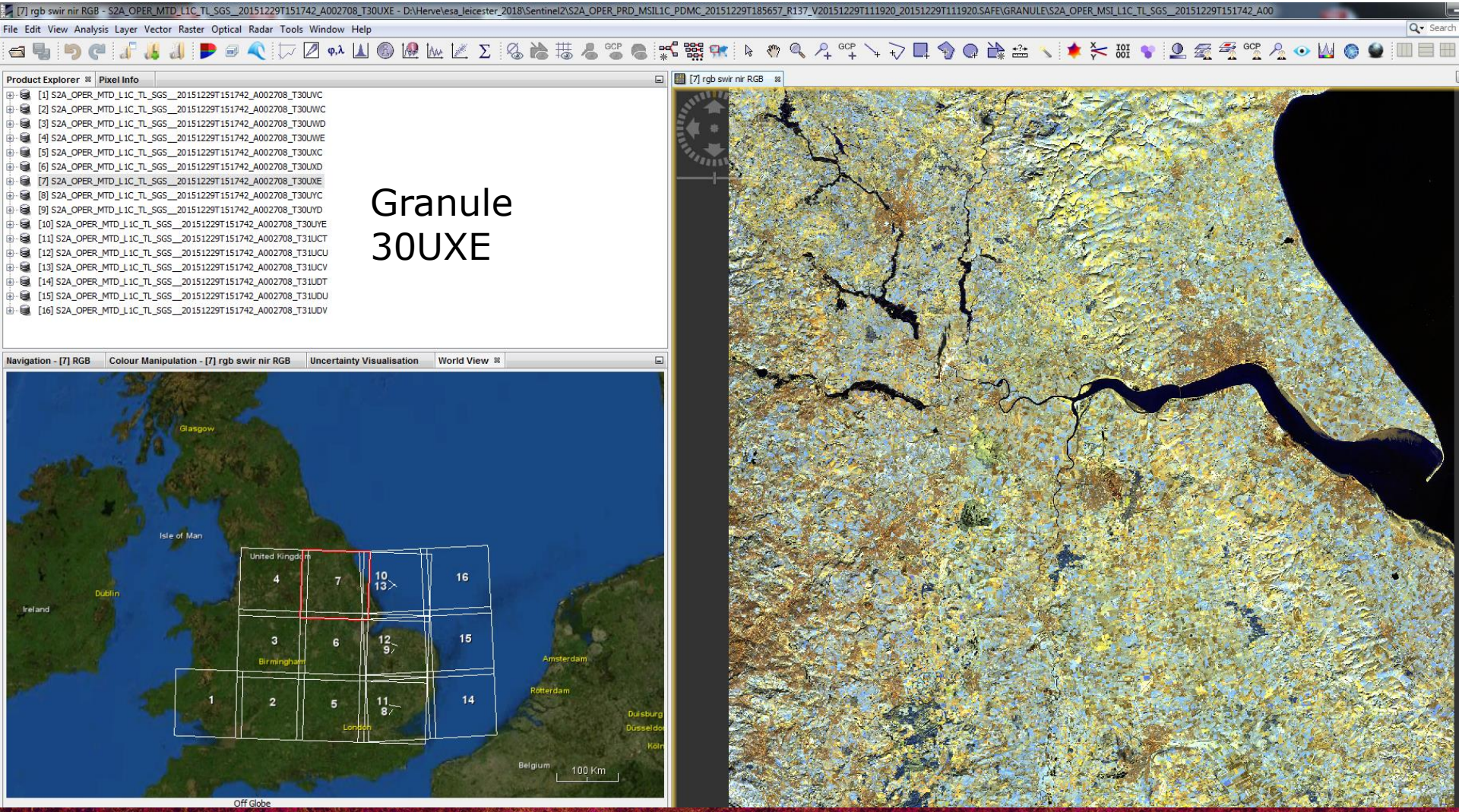
[7] rgb swir nir RGB - S2A_OPER_MTD_L1C_TL_SGS__20151229T151742_A002708_T30UXE - D:\Herve\esa_leicester_2018\Sentinel2\S2A_OPER_PRD_MSIL1C_PDMC_20151229T185657_R137_V20151229T111920_20151229T111920.SAFE\GRANULE\S2A_OPER_MSI_L1C_TL_SGS__20151229T151742_A00
File Edit View Analysis Layer Vector Raster Optical Radar Tools Window Help
Product Explorer
Pixel Info
[1] S2A_OPER_MTD_L1C_TL_SGS__20151229T151742_A002708_T30UVC
[2] S2A_OPER_MTD_L1C_TL_SGS__20151229T151742_A002708_T30UWC
[3] S2A_OPER_MTD_L1C_TL_SGS__20151229T151742_A002708_T30UWD
[4] S2A_OPER_MTD_L1C_TL_SGS__20151229T151742_A002708_T30UWE
[5] S2A_OPER_MTD_L1C_TL_SGS__20151229T151742_A002708_T30UXC
[6] S2A_OPER_MTD_L1C_TL_SGS__20151229T151742_A002708_T30UXD
[7] S2A_OPER_MTD_L1C_TL_SGS__20151229T151742_A002708_T30UXE
[8] S2A_OPER_MTD_L1C_TL_SGS__20151229T151742_A002708_T30UYC
[9] S2A_OPER_MTD_L1C_TL_SGS__20151229T151742_A002708_T30UYD
[10] S2A_OPER_MTD_L1C_TL_SGS__20151229T151742_A002708_T30UYE
[11] S2A_OPER_MTD_L1C_TL_SGS__20151229T151742_A002708_T31UCT
[12] S2A_OPER_MTD_L1C_TL_SGS__20151229T151742_A002708_T31UCU
[13] S2A_OPER_MTD_L1C_TL_SGS__20151229T151742_A002708_T31UCV
[14] S2A_OPER_MTD_L1C_TL_SGS__20151229T151742_A002708_T31UDT
[15] S2A_OPER_MTD_L1C_TL_SGS__20151229T151742_A002708_T31UDU
[16] S2A_OPER_MTD_L1C_TL_SGS__20151229T151742_A002708_T31UDV
Granule
30UXE
Navigation - [7] RGB
Colour Manipulation - [7] rgb swir nir RGB
Uncertainty Visualisation
World View
Glasgow
Isle of Man
Dublin
Ireland
Birmingham
London
Amsterdam
Rotterdam
Belgium
100 Km
Off Globe
[7] rgb swir nir RGB

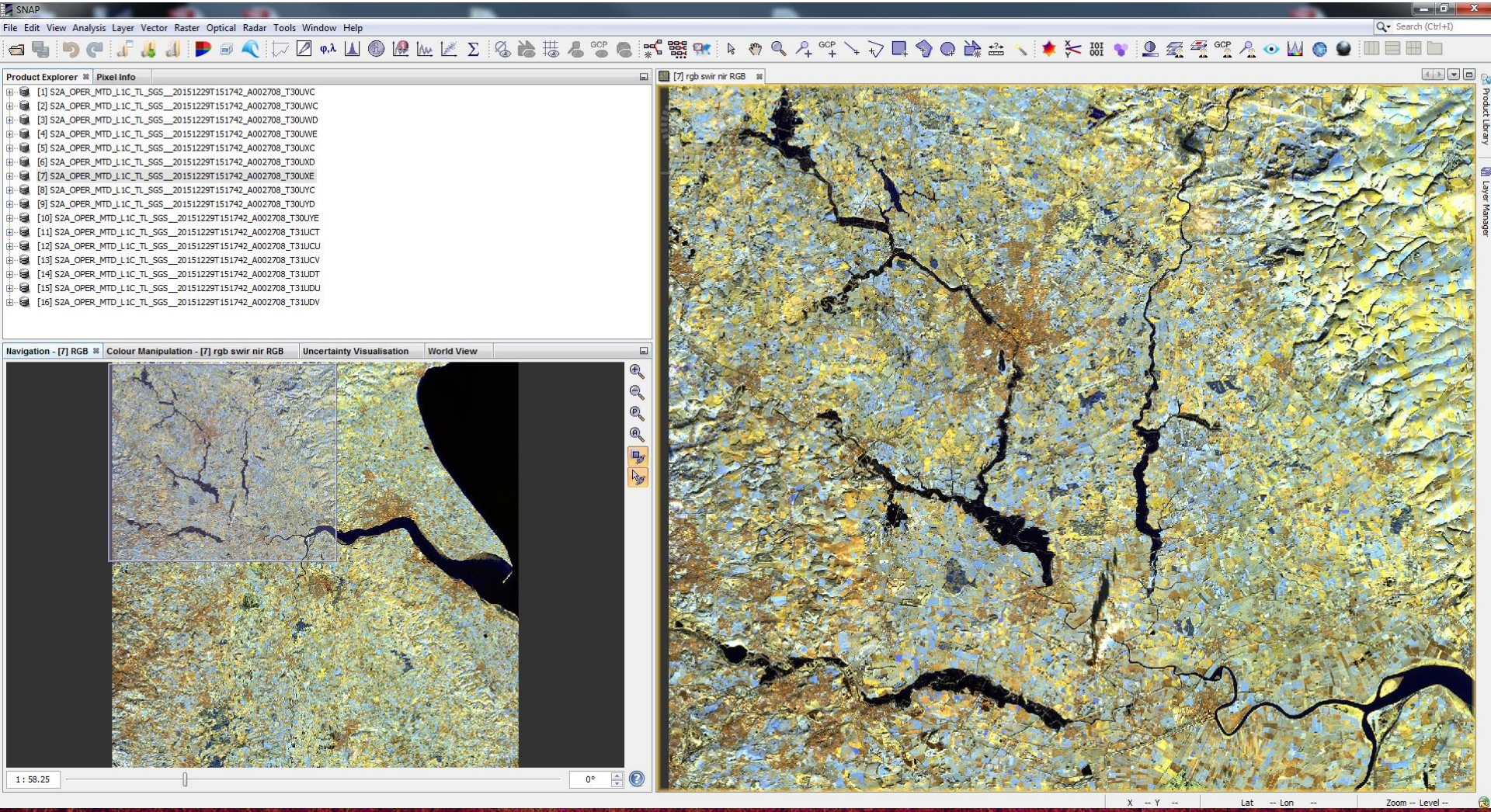
SNAP
File Edit View Analysis Layer Vector Raster Optical Radar Tools Window Help
Product Explorer
Pixel Info
[1] S2A_OPER_MTD_L1C_TL_SGS__20151229T151742_A002708_T30UVC
[2] S2A_OPER_MTD_L1C_TL_SGS__20151229T151742_A002708_T30UWC
[3] S2A_OPER_MTD_L1C_TL_SGS__20151229T151742_A002708_T30UWD
[4] S2A_OPER_MTD_L1C_TL_SGS__20151229T151742_A002708_T30UWE
[5] S2A_OPER_MTD_L1C_TL_SGS__20151229T151742_A002708_T30UXC
[6] S2A_OPER_MTD_L1C_TL_SGS__20151229T151742_A002708_T30UXD
[7] S2A_OPER_MTD_L1C_TL_SGS__20151229T151742_A002708_T30UXE
[8] S2A_OPER_MTD_L1C_TL_SGS__20151229T151742_A002708_T30UYC
[9] S2A_OPER_MTD_L1C_TL_SGS__20151229T151742_A002708_T30UYD
[10] S2A_OPER_MTD_L1C_TL_SGS__20151229T151742_A002708_T30UYE
[11] S2A_OPER_MTD_L1C_TL_SGS__20151229T151742_A002708_T31UCT
[12] S2A_OPER_MTD_L1C_TL_SGS__20151229T151742_A002708_T31UCU
[13] S2A_OPER_MTD_L1C_TL_SGS__20151229T151742_A002708_T31UCV
[14] S2A_OPER_MTD_L1C_TL_SGS__20151229T151742_A002708_T31UDT
[15] S2A_OPER_MTD_L1C_TL_SGS__20151229T151742_A002708_T31UDU
[16] S2A_OPER_MTD_L1C_TL_SGS__20151229T151742_A002708_T31UDV
Navigation - [7] RGB
Colour Manipulation - [7] rgb swir nir RGB
Uncertainty Visualisation
World View
1 : 58.25
0°
[7] rgb swir nir RGB
Product Library
Layer Manager
X -- Y --
Lat -- Lon --
Zoom -- Level --

First step: Sentinel2 Image resampling: 10m VIS NIR SWIR bands

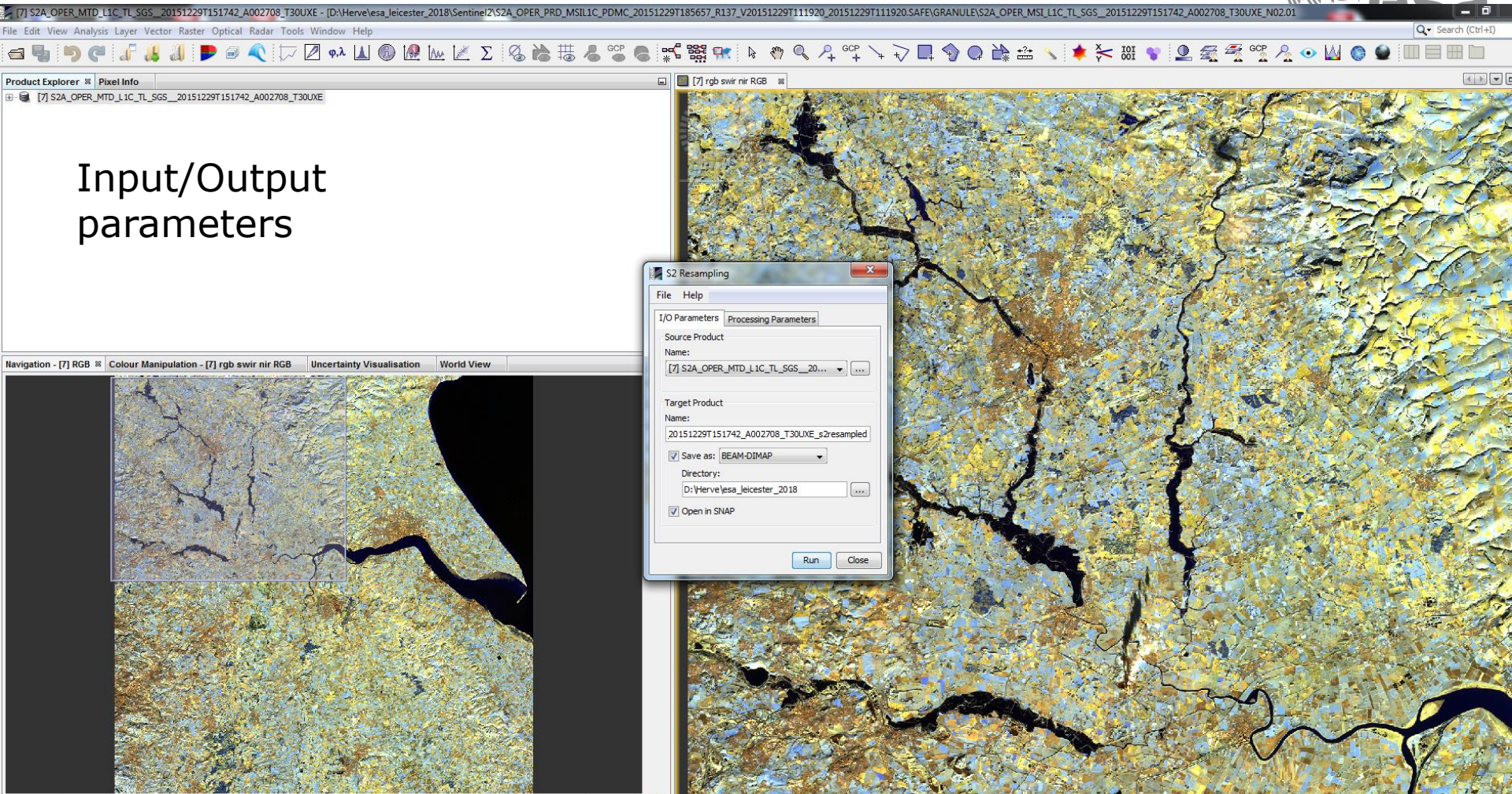

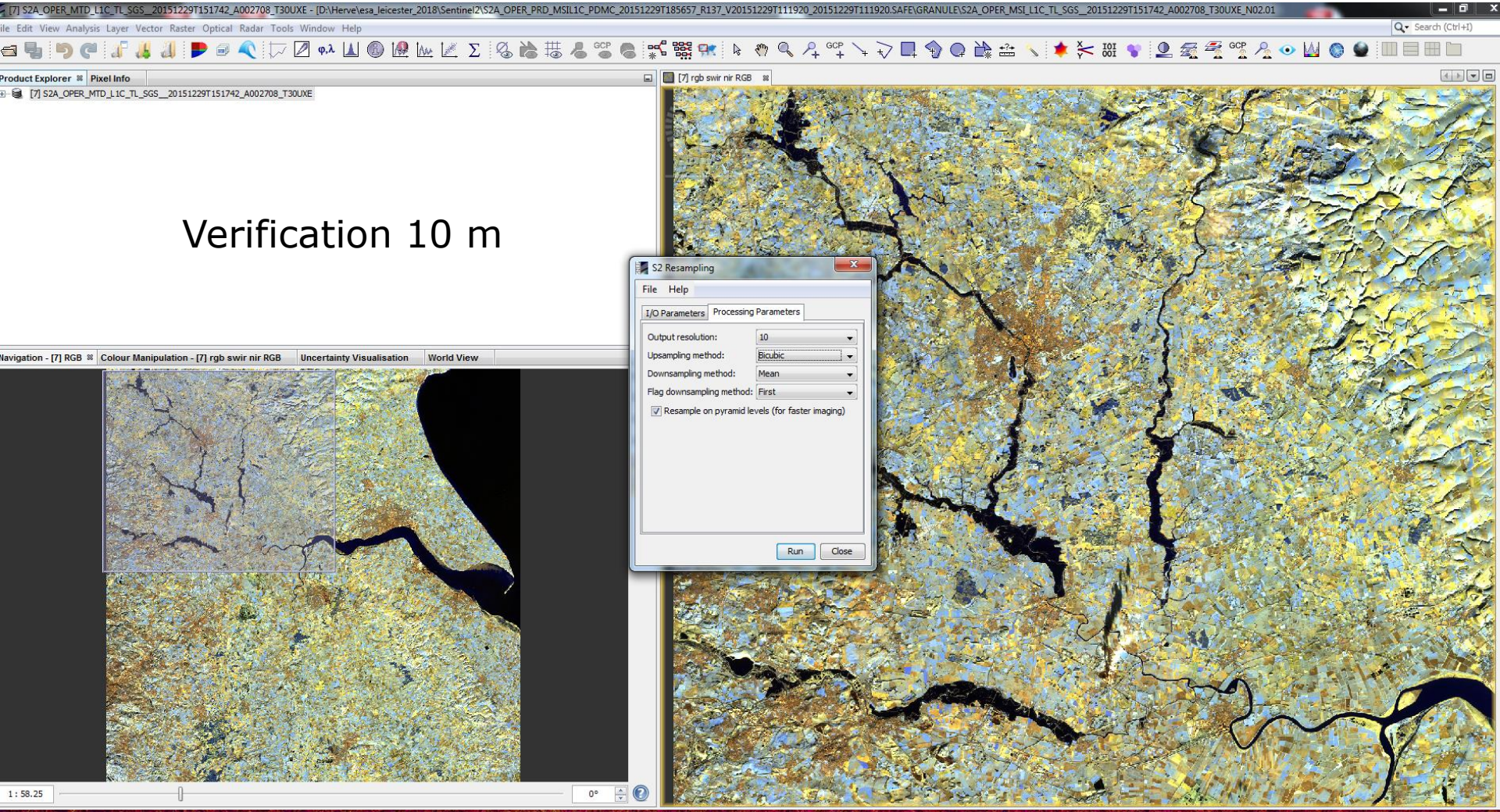
[7] S2A_OPER_MTD_L1C_TL_SGS__20151229T151742_A002708_T30UXE - [D:\Herve\esa_leicester_2018\Sentinel2\S2A_OPER_PRD_MSIL1C_PDMC_20151229T185657_R137_V20151229T111920_20151229T111920.SAFE\GRANULE\S2A_OPER_MSI_L1C_TL_SGS__20151229T151742_A002708_T30UXE_N02.01
Product Explorer
Pixel Info
[7] S2A_OPER_MTD_L1C_TL_SGS__20151229T151742_A002708_T30UXE
Verification 10 m
[7] rgb swir nir RGB
Navigation - [7] RGB
Colour Manipulation - [7] rgb swir nir RGB
Uncertainty Visualisation
World View
S2 Resampling
File
Help
I/O Parameters
Processing Parameters
Output resolution:
10
Upsampling method:
Bicubic
Downsampling method:
Mean
Flag downsampling method:
First
Resample on pyramid levels (for faster imaging)
Run
Close
1 : 58.25
0°

Step 2 visualization of resampled data

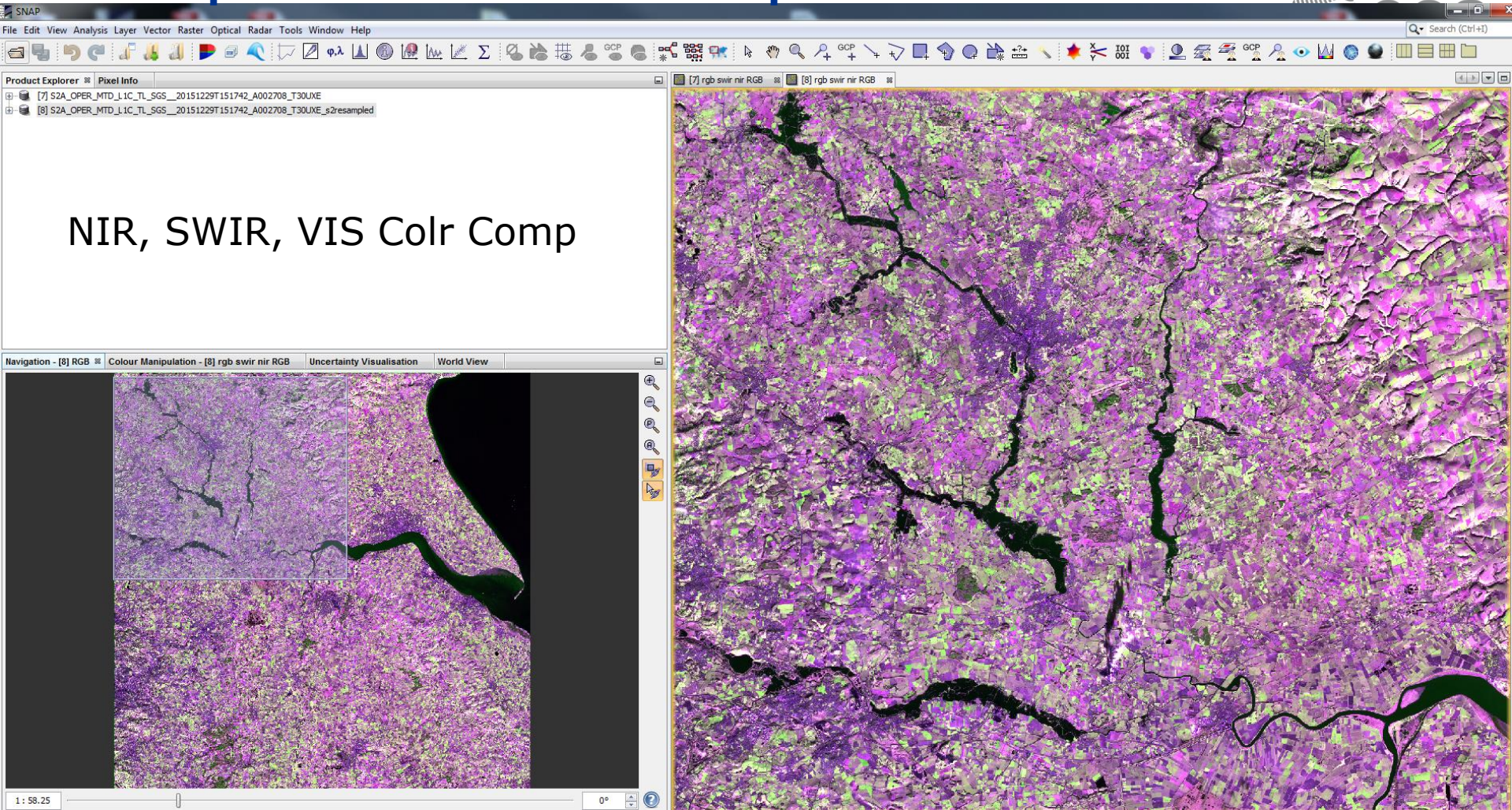

Save the resampled data

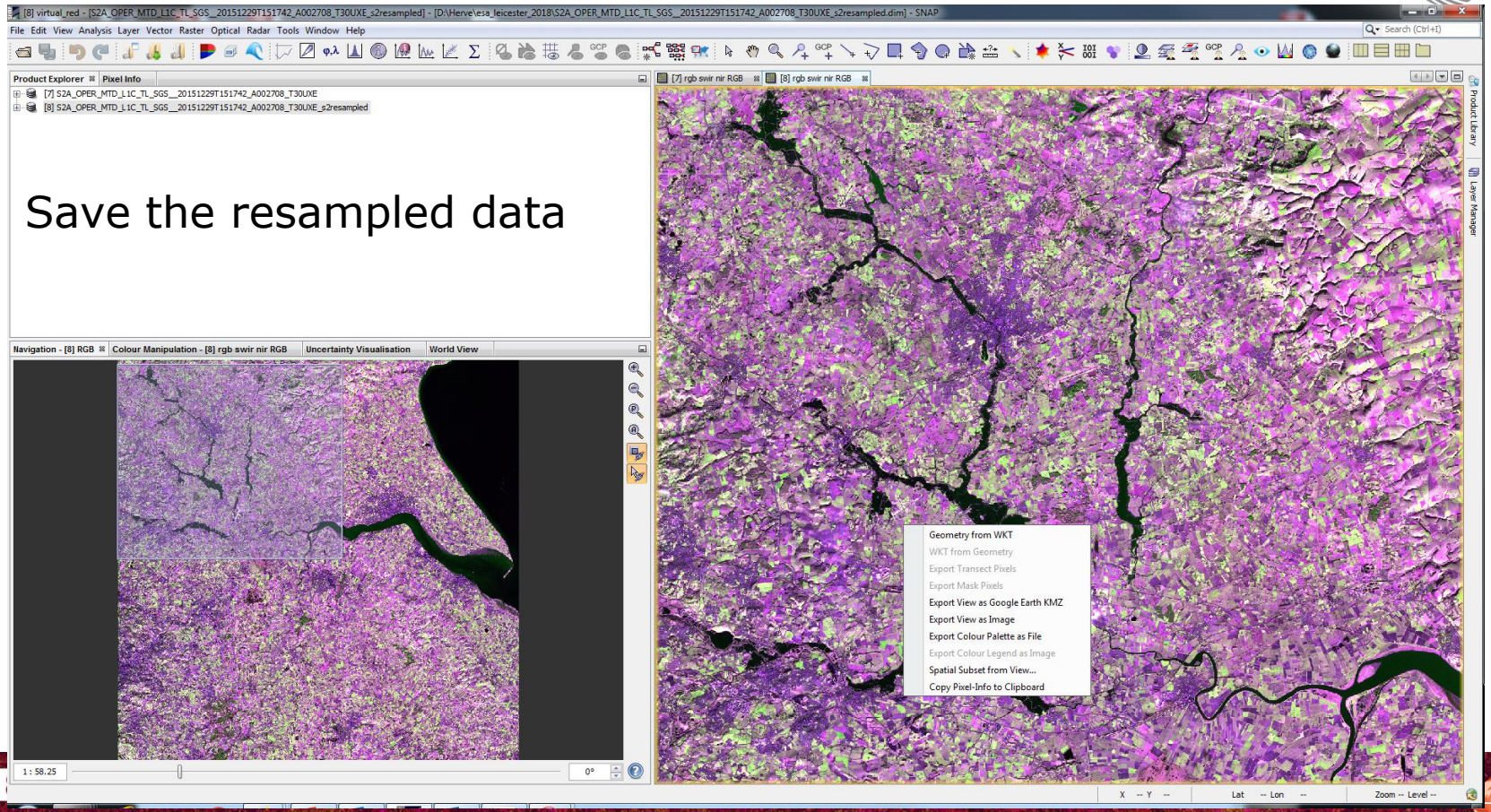

Third step: Sentinel2 Image : subset AOI

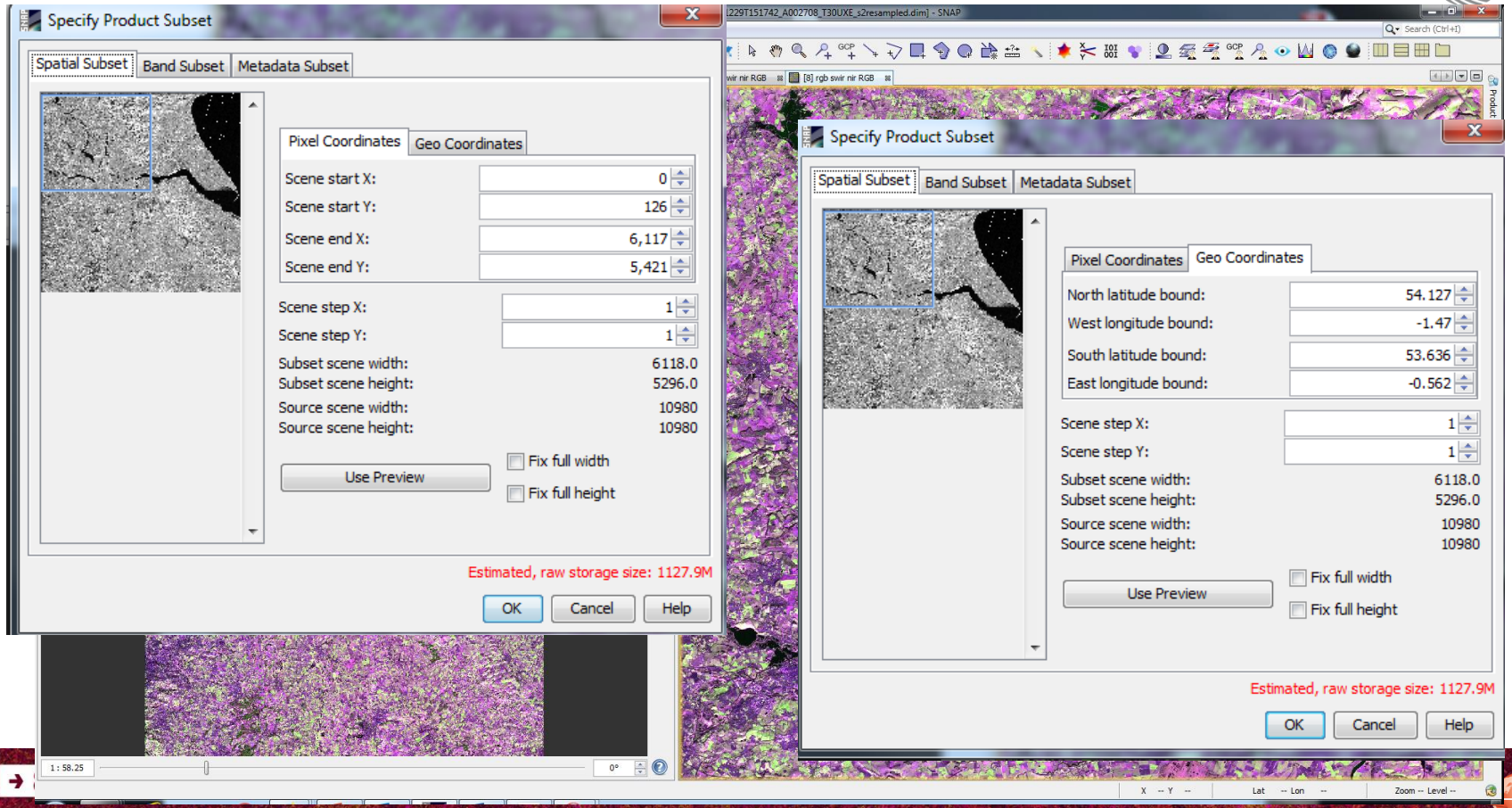

Third step: Sentinel2 Image : subset AOI: bands selection

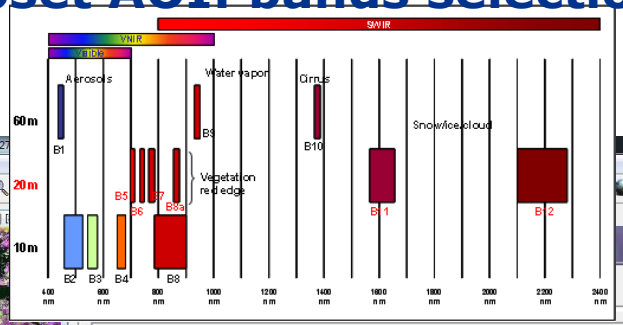

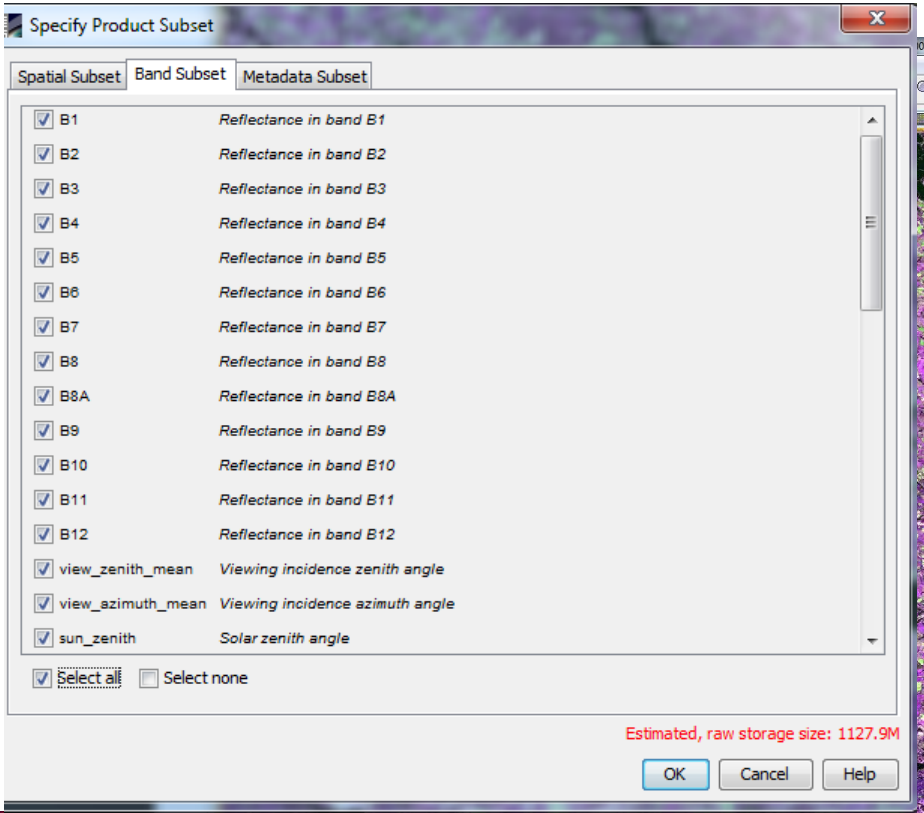

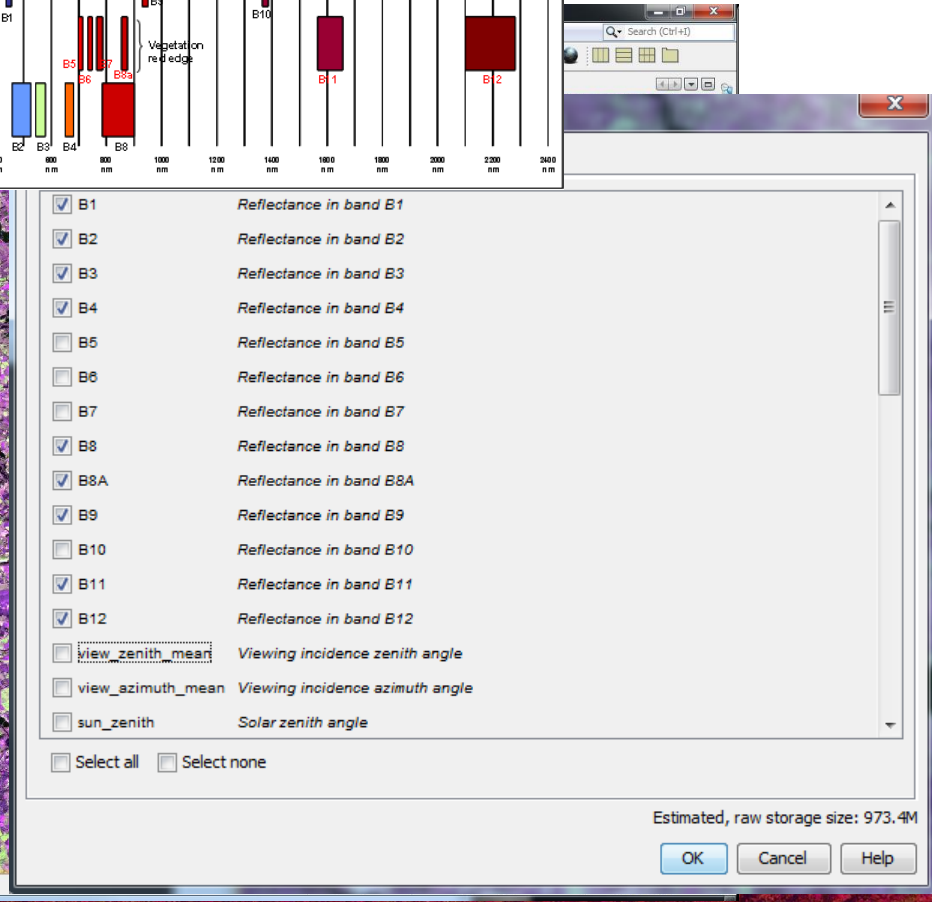

Third step: Sentinel2 Image : subset verification

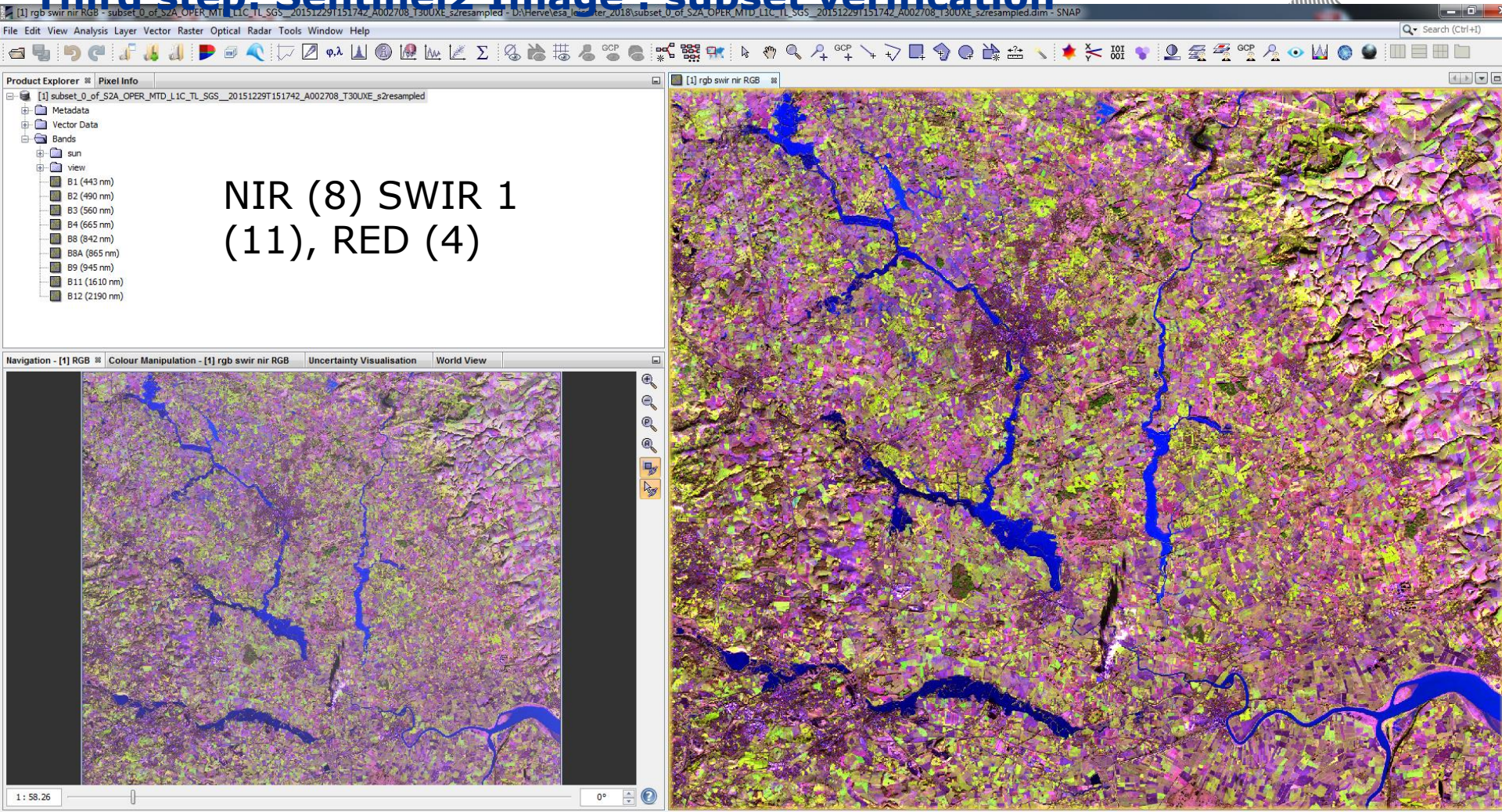

Sentinel 2 data processing

Preprocessing steps:

- Reading
- Tile identification
- Resampling
- Subset

Water extraction procedure on optical image

- **Bands combination**
- Simple threshold on MNWDI and AWEI
- Double threshold AWEI and BRIGNTNESS
- Dynamic : Sentinel2 and Landsat

Water bodies recognition and extraction

Analyze the water spectral answer exploiting different Color Composites

Such as….

- B4, B3, B2 : Natural color composite, in RGB
- B8, B4, B3: classical false color composite
- B12, B11, B8 or B8A
- B8, B11, B4


→ 8th ADVANCED TRAINING COURSE ON LAND REMOT
10–14 September 2018 | University of Leicester | United Kingdom
Sertit
ICUBE

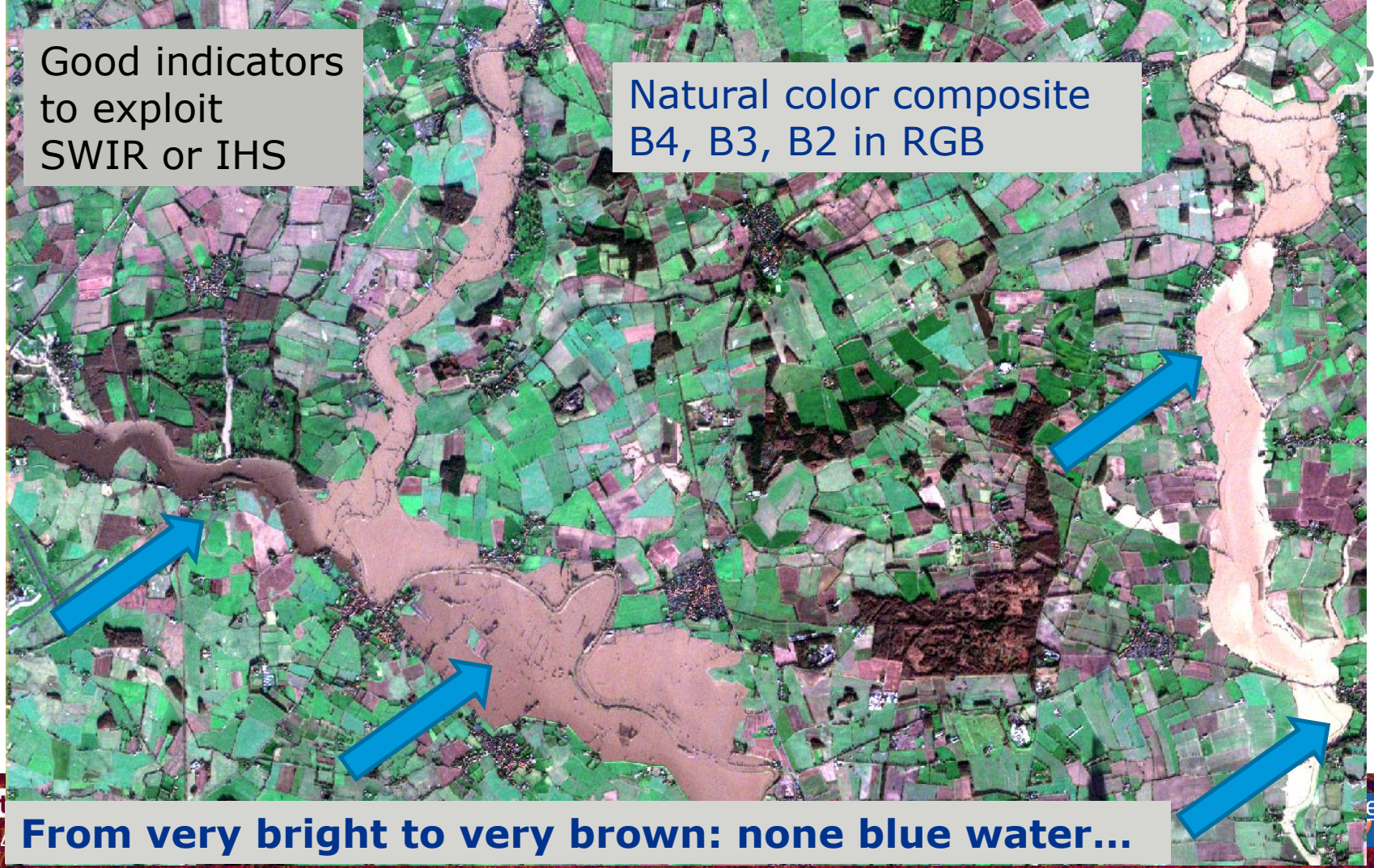
Good indicators to exploit SWIR or IHS
Natural color composite B4, B3, B2 in RGB
From very bright to very brown: none blue water…



Water: dark tones

Sentinel 2 data processing

Preprocessing steps:

- Reading
- Tile identification
- Resampling
- Subset

Water extraction procedure on optical image

- Bands combination
- **Simple threshold on MNWDI and AWEI**
- Double threshold AWEI and BRIGNTNESS
- Dynamic : Sentinel2 and Landsat

Flood mapping based on thresholding of raw channel and /or indice

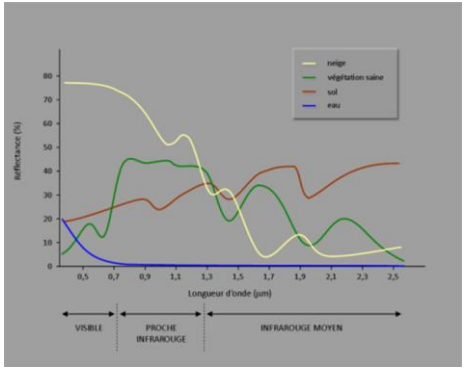

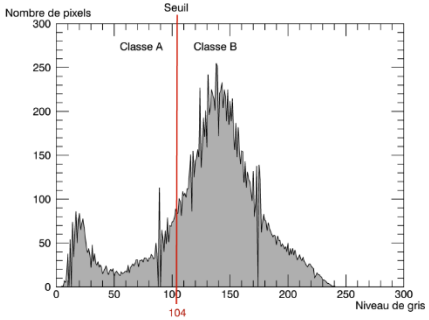

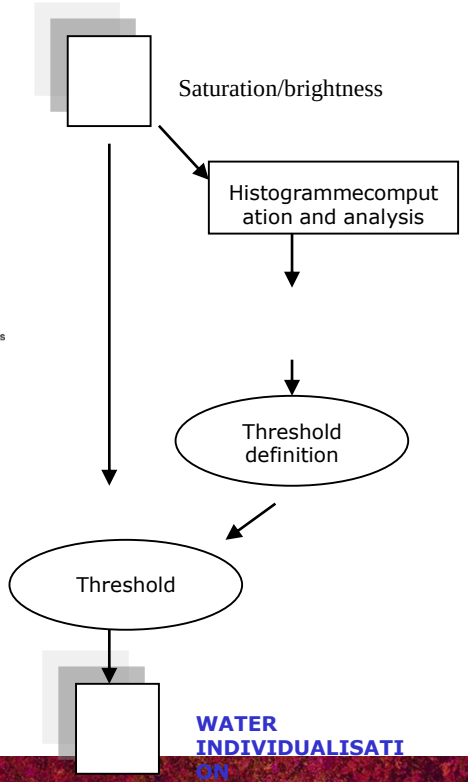

Fundamentals: : water areas can be very bright if containing suspended materials

Extraction of water bodies from:

- **Thematical indices**
- **First component of a PCA,**
- **Saturation indices of a HIS transformation**

Classical water bodies related indices

Index	Equation	Remark
Normalized Difference Water Index	NDWI = (Green − NIR)/(Green + NIR)	Water has positive value
Normalized Difference Moisture Index	NDMI = (NIR − MIR)/(NIR + MIR)	Water has positive value
Modified Normalized Difference Water Index	MNDWI = (Green − MIR)/(Green + MIR)	Water has positive value
Water Ratio Index	WRI = (Green + Red)/(NIR + MIR)	Value of water body is greater than 1
Normalized Difference Vegetation Index	NDVI = (NIR − Red)/(NIR + Red)	Water has negative value
Automated Water Extraction Index	AWEI = 4 × (Green-MIR) − (0.25 × NIR + 2.75 × SWIR)	Water has positive value

Selected indices: MNWDI indice

MNWI= (Green – SWIR) /(Green + SWIR)

(B3 -B11)/(B3+B11)

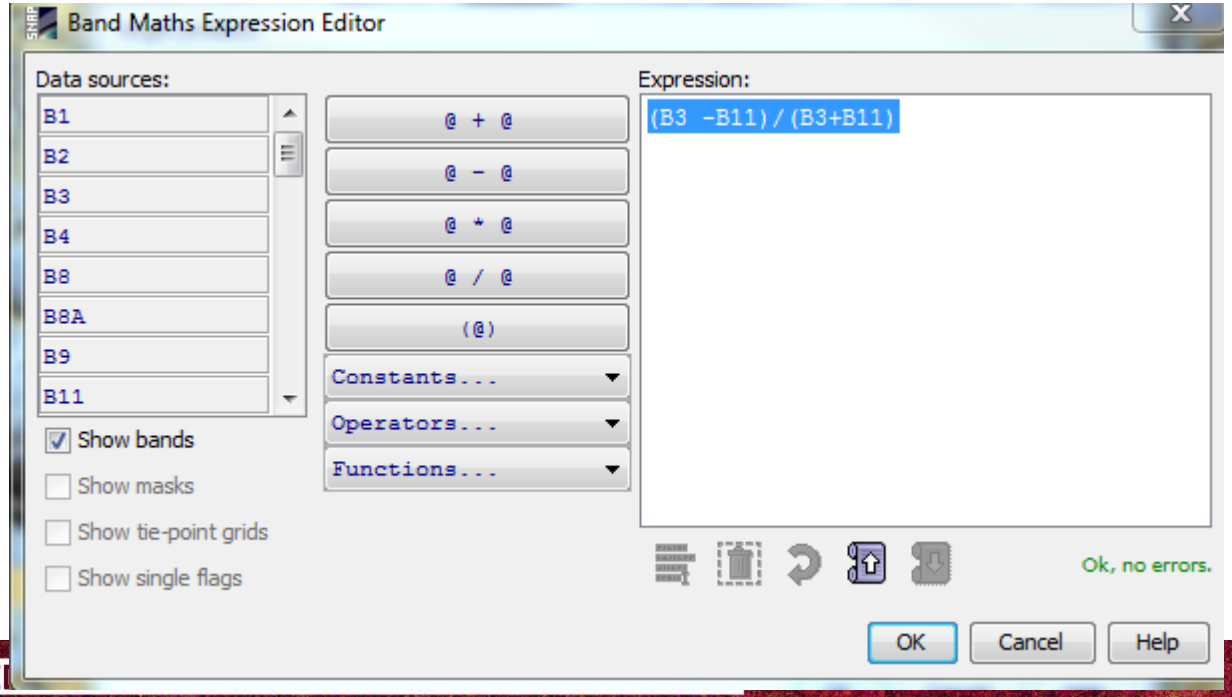



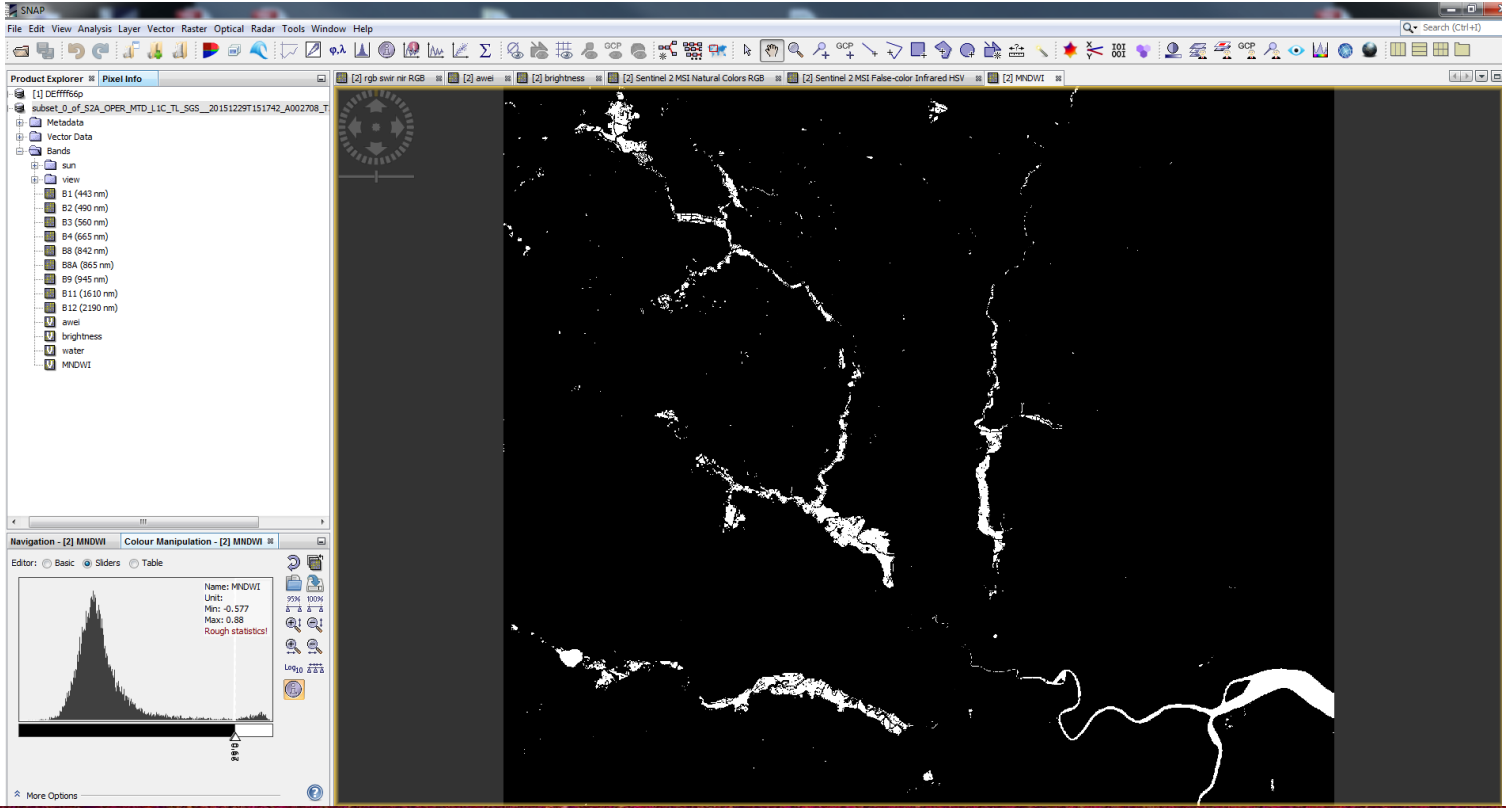
SNAP
File Edit View Analysis Layer Vector Raster Optical Radar Tools Window Help
Product Explorer
Pixel Info
[1] DEffff66p
subset_0_of_S2A_OPER_MTD_L1C_TL_SGS__20151229T151742_A002708_T
Metadata
Vector Data
Bands
sun
view
B1 (443 nm)
B2 (490 nm)
B3 (560 nm)
B4 (665 nm)
B8 (842 nm)
B8A (865 nm)
B9 (945 nm)
B11 (1610 nm)
B12 (2190 nm)
awei
brightness
water
MNDWI
[2] rgb swir nir RGB
[2] awei
[2] brightness
[2] Sentinel 2 MSI Natural Colors RGB
[2] Sentinel 2 MSI False-color Infrared HSV
[2] MNDWI
Navigation - [2] MNDWI
Colour Manipulation - [2] MNDWI
Editor: Basic Sliders Table
Name: MNDWI
Unit:
Min: -0.577
Max: 0.88
Rough statistics!
More Options

Selected indices: AWEI indice

$$AWEI_{sh} = Blue_{band} + (2.5 * Green_{band}) - 1.5 * (NIR_{band} + SWIR1_{band}) - (0.25 * SWIR2_{band})$$

B2 + (2.5 * B3) - (1.5 * (B8 + B11)) - (0.25 * B12)

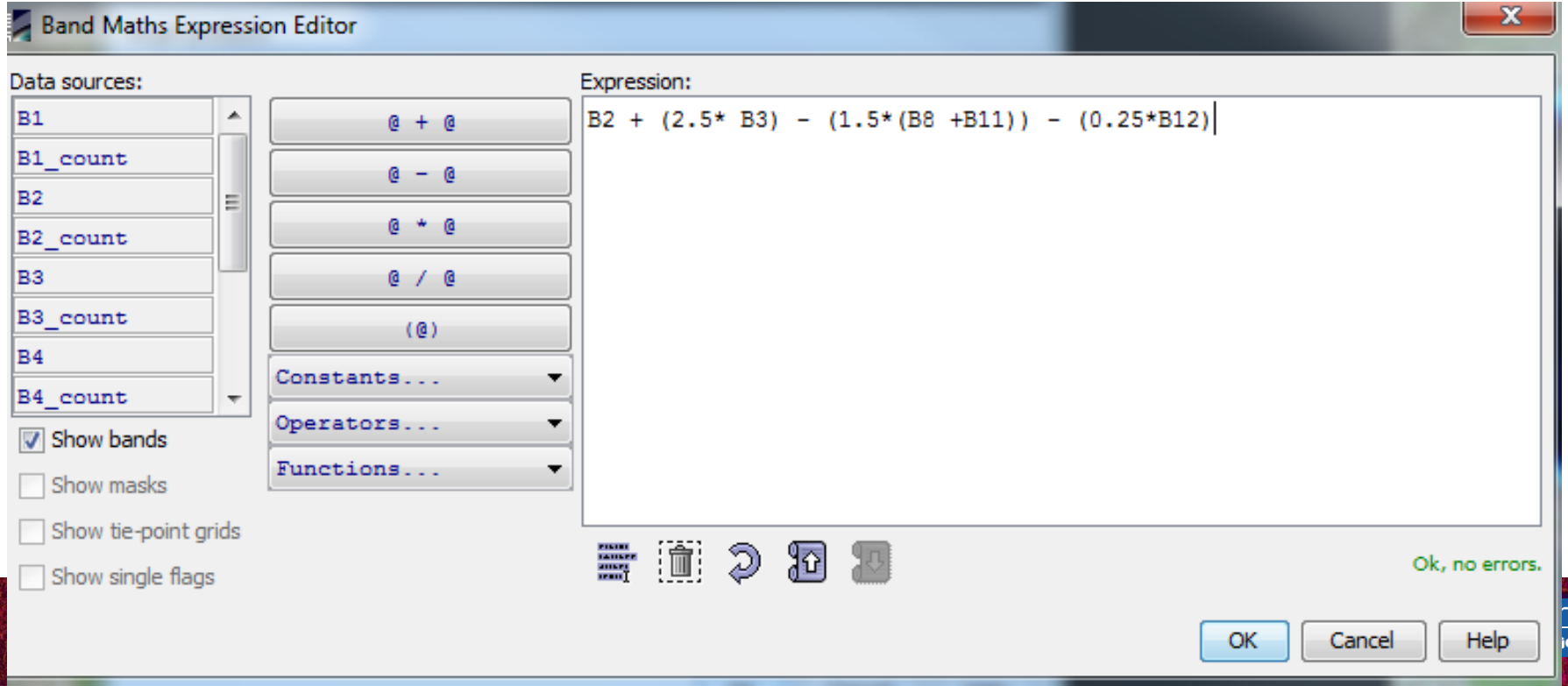

Selected indices: AWEI indice

$$B2 + (2.5 * B3) - (1.5 * (B8 + B11)) - (0.25 * B12)$$

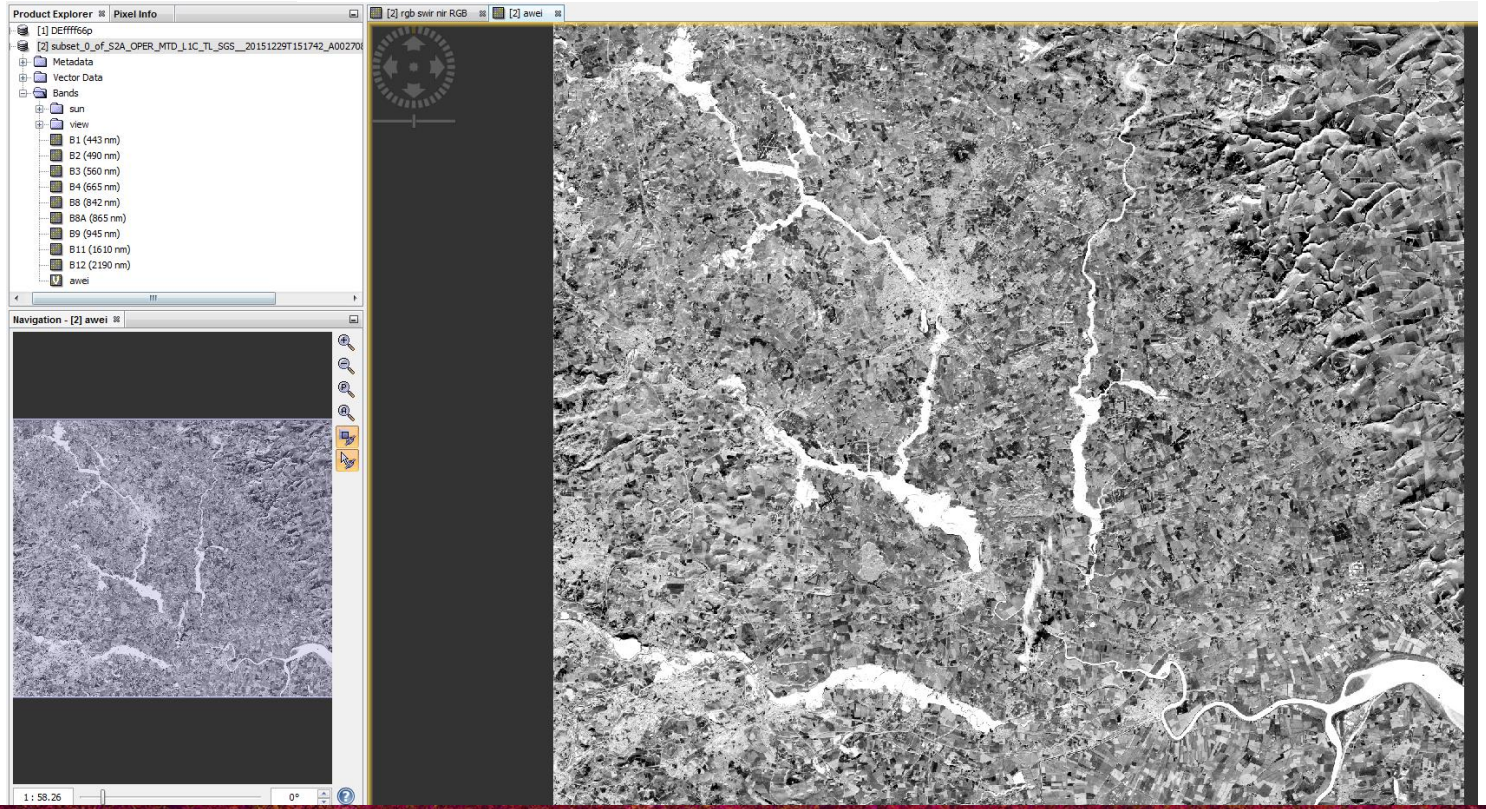

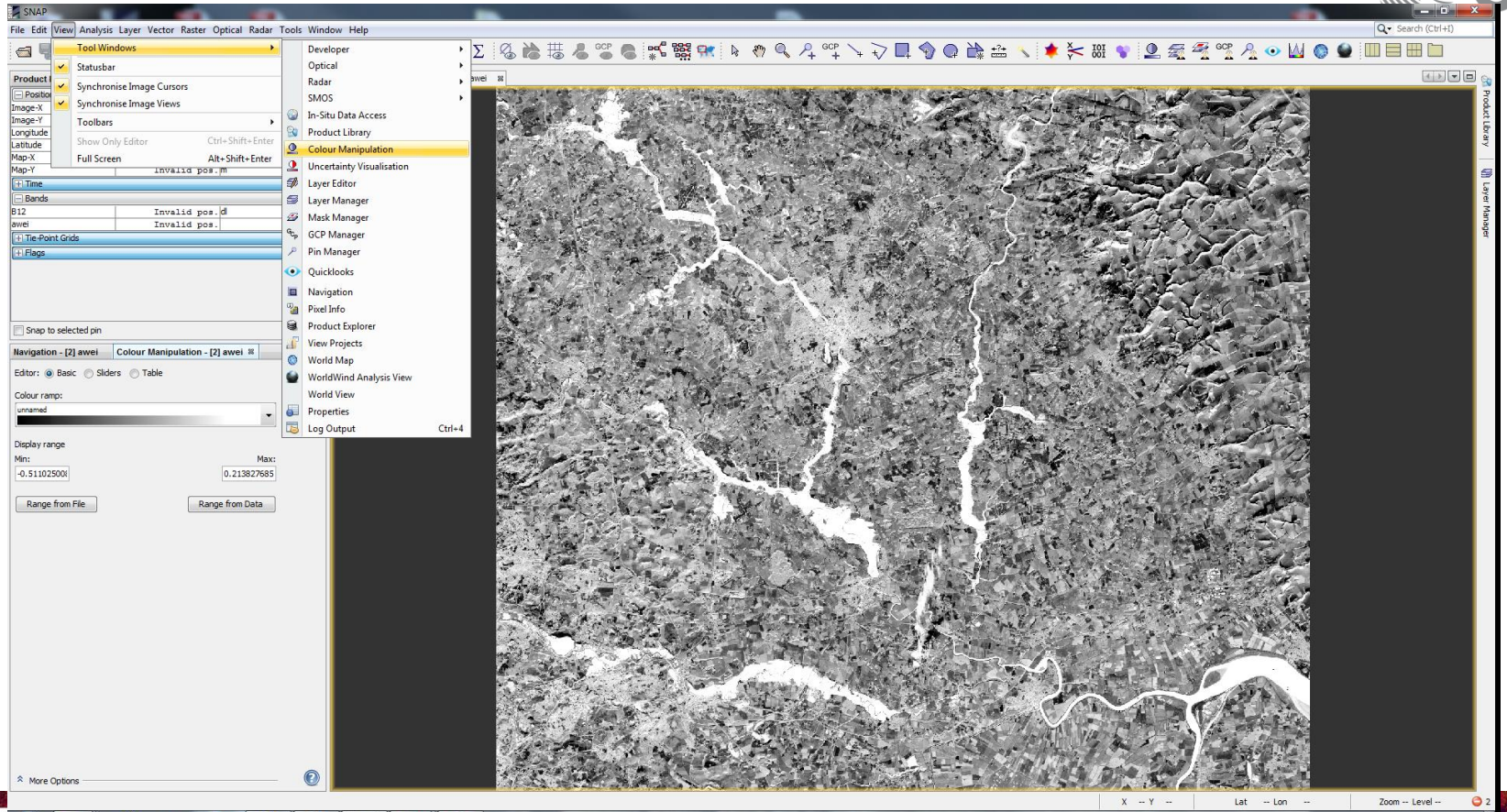
SNAP
File Edit View Analysis Layer Vector Raster Optical Radar Tools Window Help
Tool Windows
Statusbar
Synchronise Image Cursors
Synchronise Image Views
Toolbars
Show Only Editor Ctrl+Shift+Enter
Full Screen Alt+Shift+Enter
Developer
Optical
Radar
SMOS
In-Situ Data Access
Product Library
Colour Manipulation
Uncertainty Visualisation
Layer Editor
Layer Manager
Mask Manager
GCP Manager
Pin Manager
Quicklooks
Navigation
Pixel Info
Product Explorer
View Projects
World Map
WorldWind Analysis View
World View
Properties
Log Output Ctrl+4
Time
Bands
B12
awei
Tie-Point Grids
Flags
Snap to selected pin
Navigation - [2] awei
Colour Manipulation - [2] awei
Editor: Basic Sliders Table
Colour ramp:
unnamed
Display range
Min:
Max:
-0.511025006
0.213827685
Range from File
Range from Data
More Options
Product Library
Layer Manager

File Edit View Analysis Layer Vector Raster Optical Radar Tools Window Help

Product Explorer | Pixel Info

Position

Image-X	Invalid pos.	pixel
Image-Y	Invalid pos.	pixel
Longitude	Invalid pos.	degree
Latitude	Invalid pos.	degree
Map-X	Invalid pos.	m
Map-Y	Invalid pos.	m

Time

Bands

B12	Invalid pos.	dl
awei	Invalid pos.	

Tie-Point Grids

Flags

Snap to selected pin

Navigation - [2] awei | Colour Manipulation - [2] awei

Editor: Basic Sliders Table

Colour ramp:

derived from JET

Log_{10}

Display range

Min: -0.51102500

Max: 0.213827685

Range from File | Range from Data

More Options

[2] rgb swir nir RGB | [2] awei



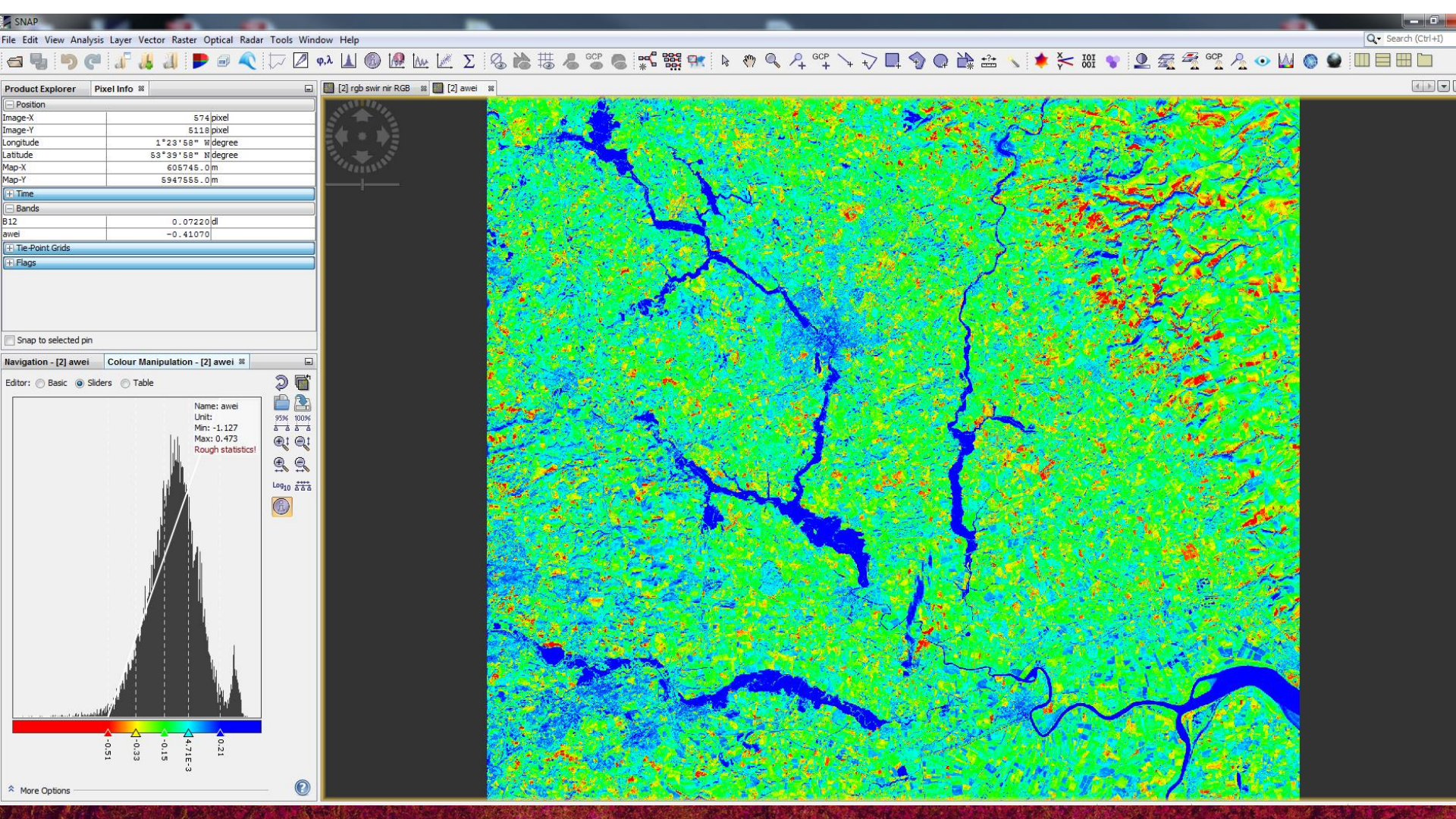
SNAP
File Edit View Analysis Layer Vector Raster Optical Radar Tools Window Help
Product Explorer
Pixel Info
Position
Image-X 574 pixel
Image-Y 5118 pixel
Longitude 1°23'58" W degree
Latitude 53°39'58" N degree
Map-X 605745.0 m
Map-Y 5947555.0 m
Time
Bands
B12 0.07220 dl
awei -0.41070
Tie-Point Grids
Flags
Snap to selected pin
Navigation - [2] awei
Colour Manipulation - [2] awei
Editor: Basic Sliders Table
Name: awei
Unit:
Min: -1.127
Max: 0.473
Rough statistics!
-0.51
-0.33
-0.15
4.71E-3
0.21
More Options
[2] rgb swir nir RGB
[2] awei

File Edit View Analysis Layer Vector Raster Optical Radar Tools Window Help

Product Explorer | Pixel Info

Position

Image-X	218	pixel
Image-Y	4922	pixel
Longitude	1°27'10" W	degree
Latitude	53°41'04" N	degree
Map-X	602185.0	m
Map-Y	5949515.0	m

Time

Bands

B12	0.02120	dl
awei	0.20260	

Tie-Point Grids

Flags

Snap to selected pin

Navigation - [2] awei

Editor: Basic Slid

Editor: Basic Sliders Table

Colour	Value
	-0.511
	0.245
	0.259

Name: awei
Unit:
Min: -1.127
Max: 0.473
Rough statistics!

95% 100%

Log10

-0.511

0.826

More Options

[2] rgb swir nir RGB | [2] awei

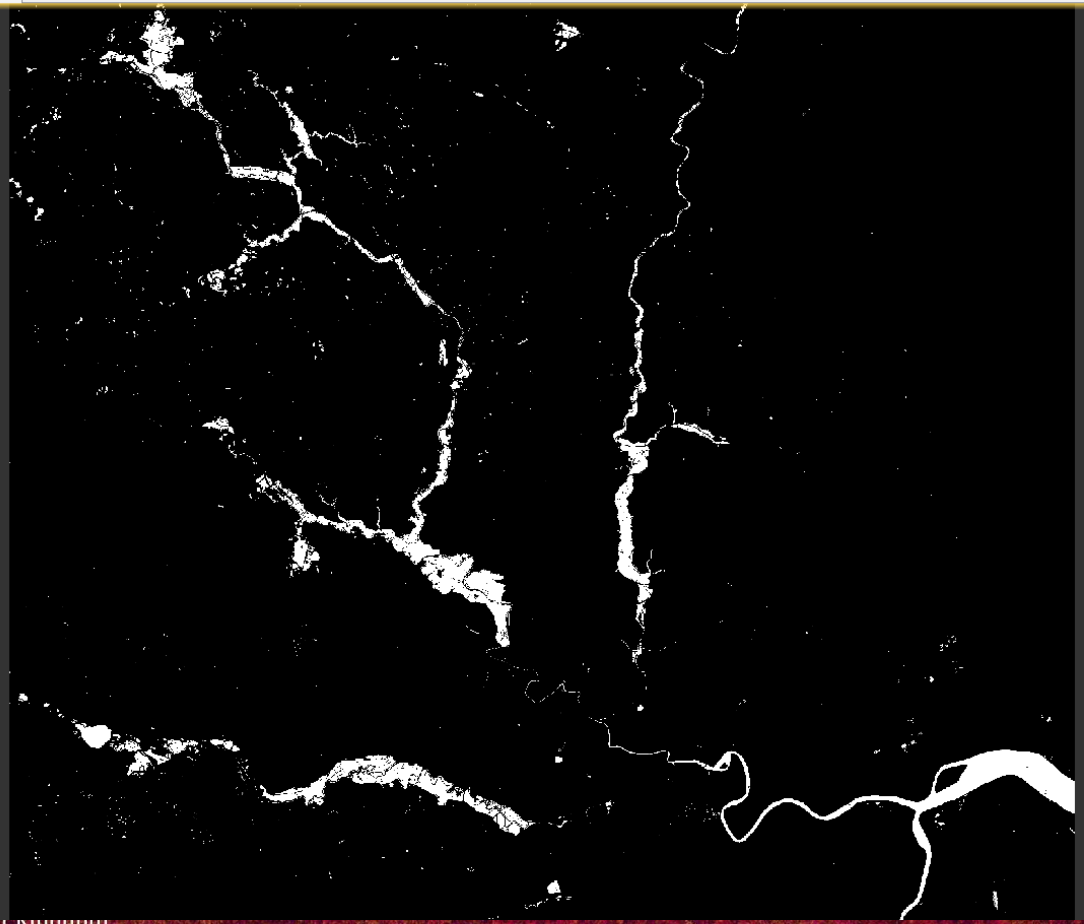

Remarks: MNDWI versus AWEI

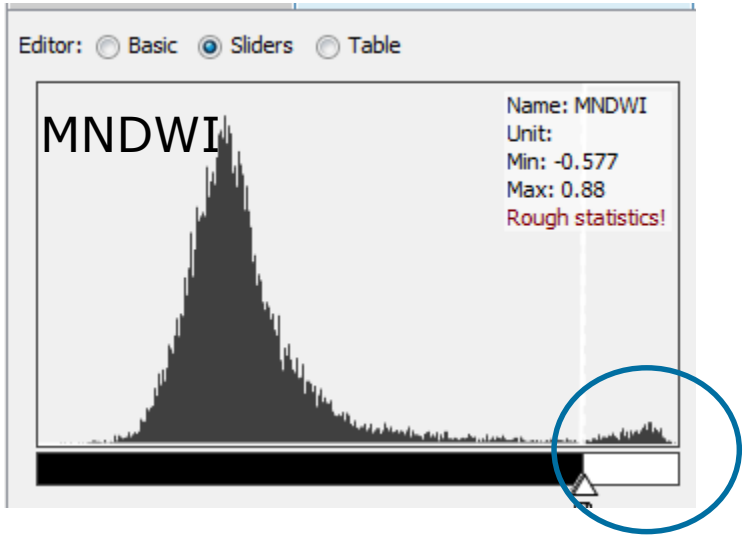

Water

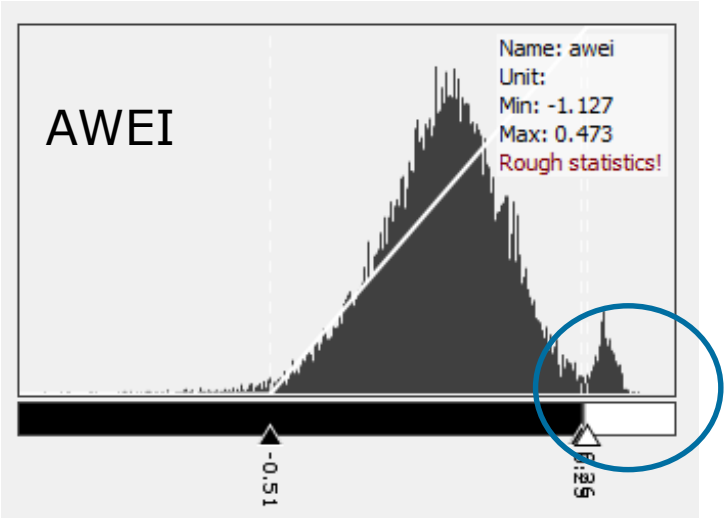

(B3 -B11)/(B3+B11)

B2 + (2.5 * B3) - (1.5 * (B8 + B11)) - (0.25 * B12)

Sentinel 2 data processing

Preprocessing steps:

- Reading
- Tile identification
- Resampling
- Subset

Water extraction procedure on optical image

- Bands combination
- Simple threshold on MNWDI and AWEI
- **Double threshold AWEI and BRIGNTNESS**
- Dynamic : Sentinel2 and Landsat

Water bodies mapping based on optical data : combination of indices

Fundamentals: water areas can be very bright if containing suspended materials

Extraction of water bodies from:

- **Brightness Standard or Tasseled Cap**
- **First component of a PCA,**
- **Saturation indices of a HIS transformation**
- **Indices**

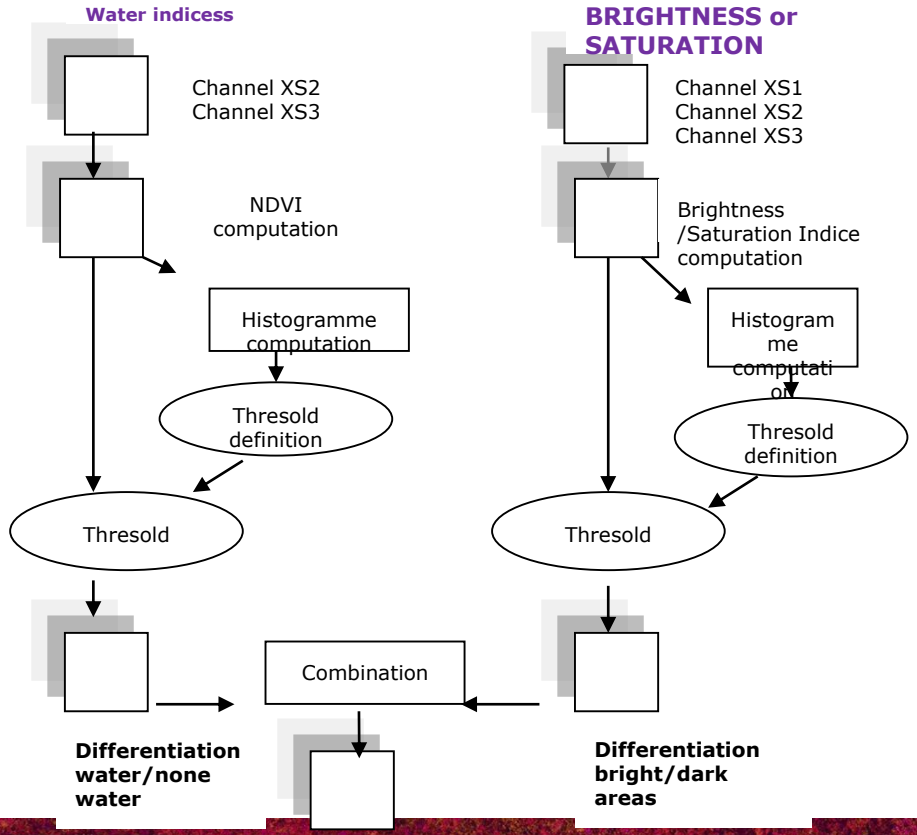

Selected indices: AWEI and Brightness indices

$$AWEI_{sh} = Blue_{band} + (2.5 * Green_{band}) - 1.5 * (NIR_{band} + SWIR1_{band}) - (0.25 * SWIR2_{band})$$

B2 + (2.5 * B3) - (1.5 * (B8 + B11)) - (0.25 * B12)

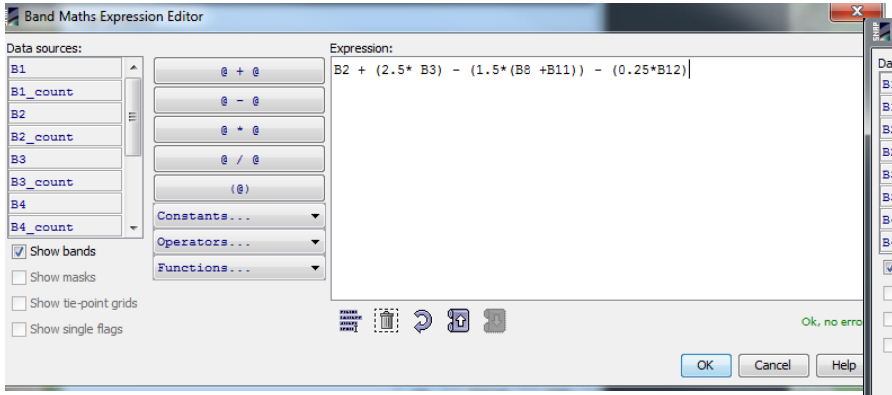

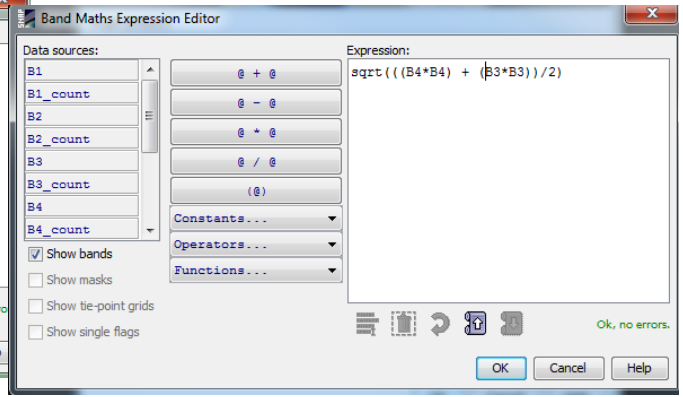

For brightness indices:
Different formula can be applied
sqrt(((B4*B4)+(B3*B3)+(B2*B2))/3

$$BI = \sqrt{\frac{(Red_{factor} * Red_{band}) + (Green_{factor} * Green_{band})}{2}}$$

sqrt (((B4 * B4) + (B3 * B3)) / 2)

Water bodies mapping based on optical data : combination of indices

Water mask generation

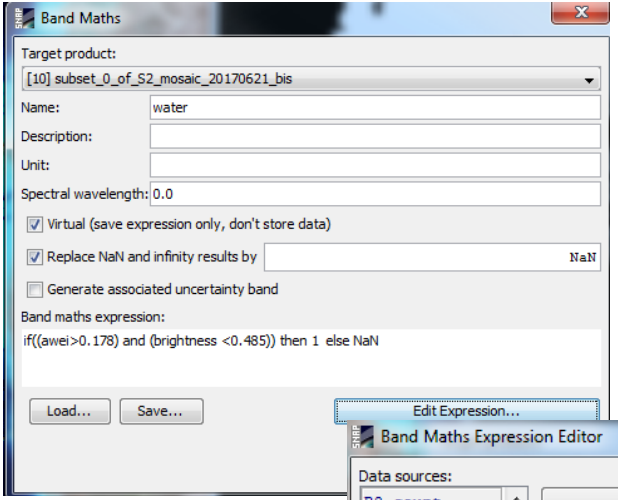

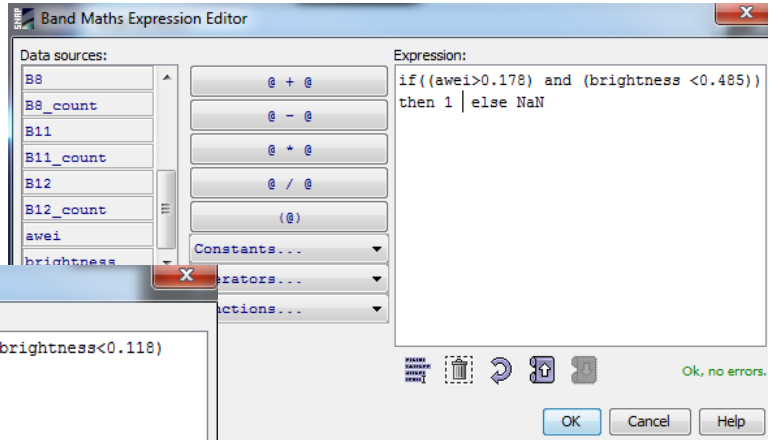

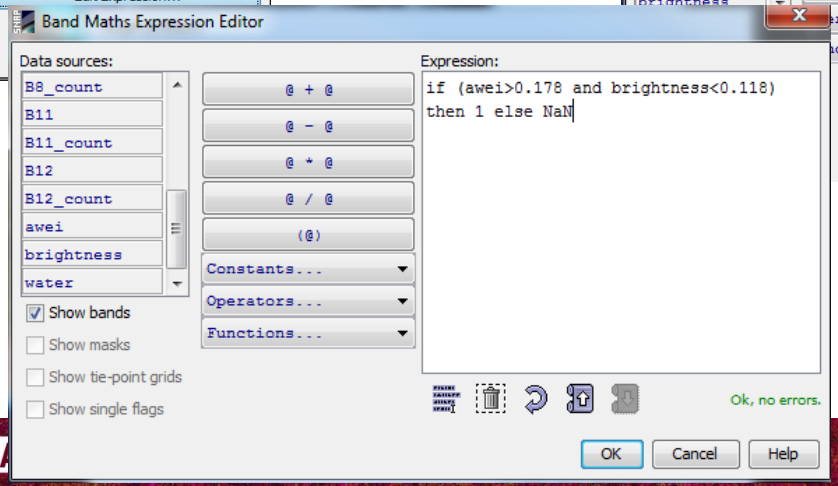

Test different values on IB

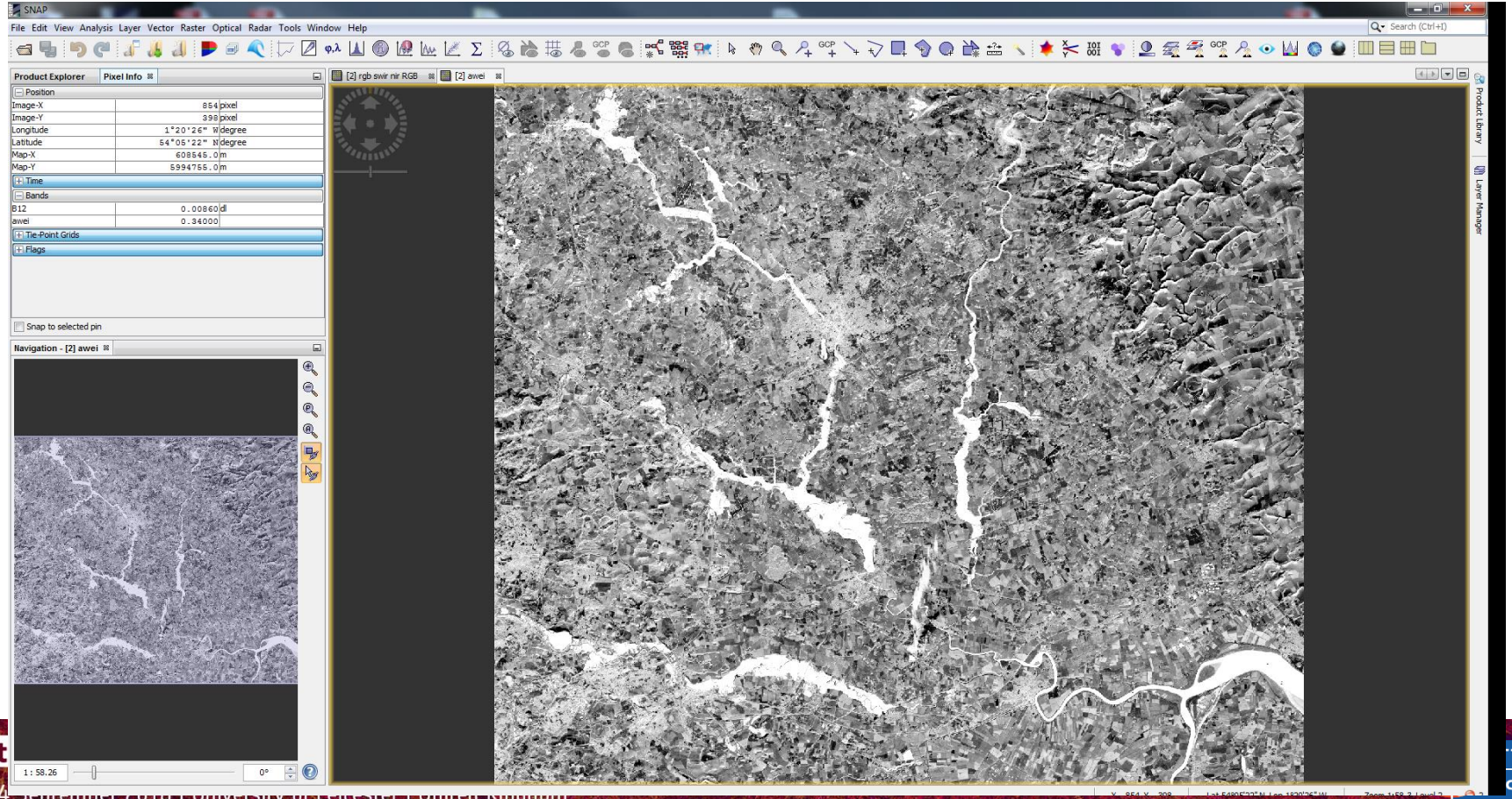
SNAP
File Edit View Analysis Layer Vector Raster Optical Radar Tools Window Help
Product Explorer
Pixel Info
Position
Image-X 854 pixel
Image-Y 398 pixel
Longitude 1°20'26" W degree
Latitude 54°05'22" N degree
Map-X 608545.0 m
Map-Y 5994755.0 m
Time
Bands
B12 0.00860 dl
awei 0.34000
Tie-Point Grids
Flags
Snap to selected pin
Navigation - [2] awei
1 : 58.26
0°
[2] rgb swir nir RGB
[2] awei
Product Library
Layer Manager

Sentinel 2 data processing

Preprocessing steps:

- Reading
- Tile identification
- Resampling
- Subset

Water extraction procedure on optical image

- Bands combination
- Simple threshold on MNWDI and AWAEI
- Double threshold AWEI and BRIGNTNESS
- **Dynamic : Sentinel2 and Landsat**

Comparison of Landsat 7 and 8 bands with Sentinel-2

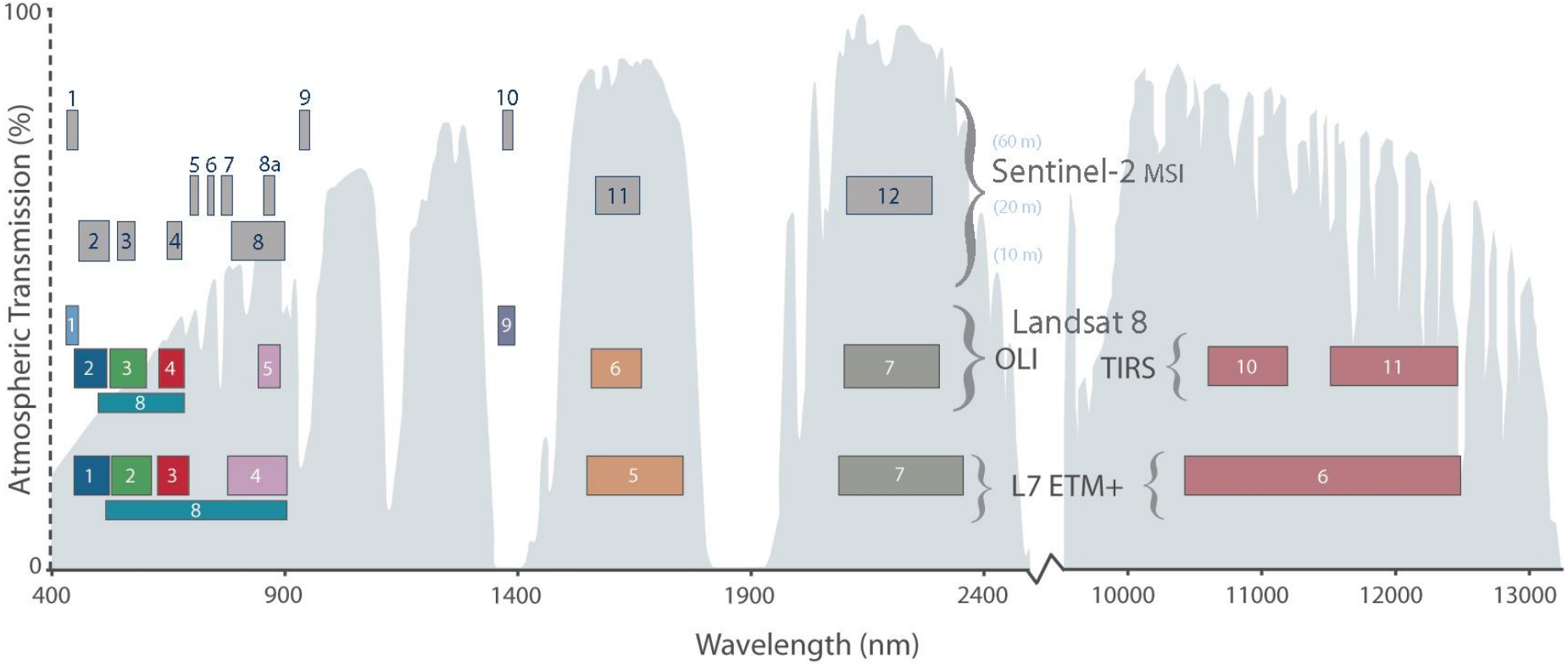

Comparison Sentinel2 and Landsat family: spatial



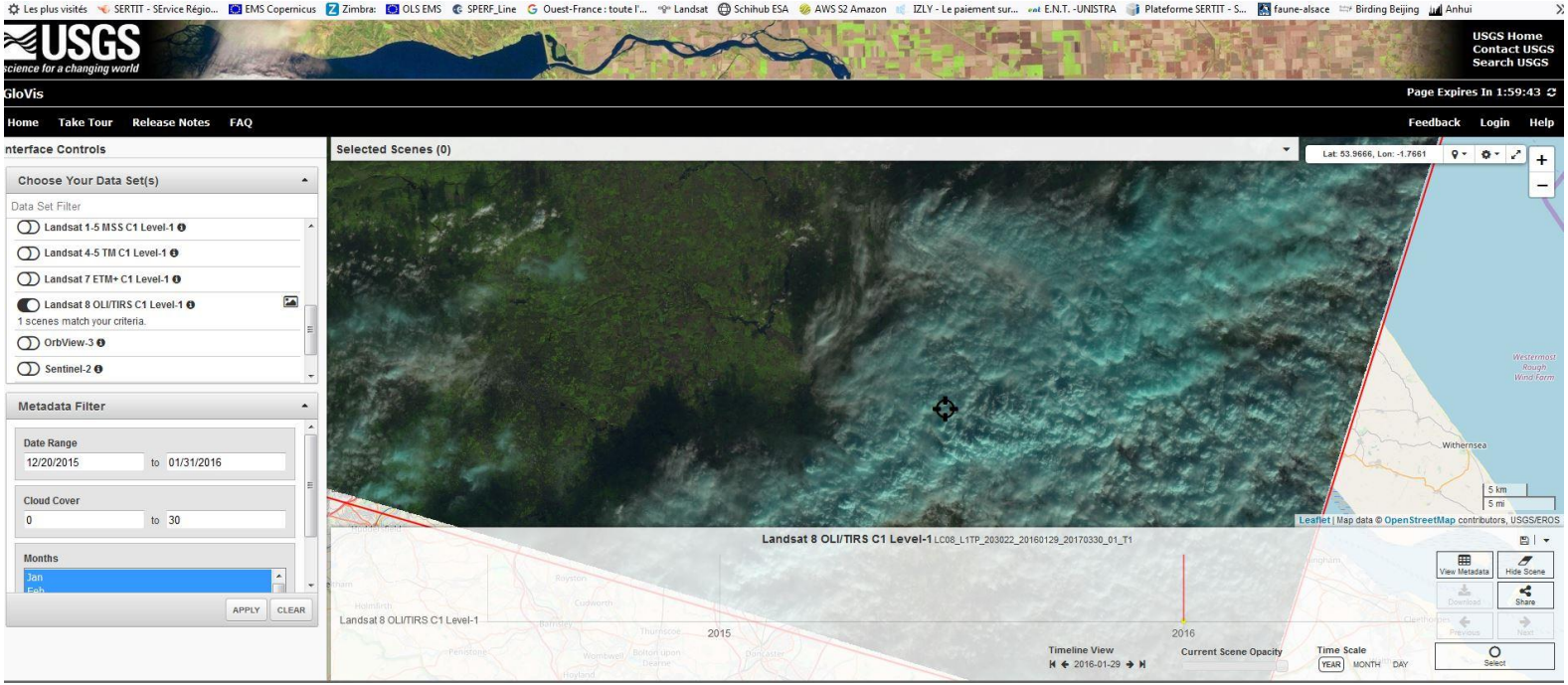
USGS
science for a changing world
USGS Home
Contact USGS
Search USGS
GloVis
Page Expires In 1:59:43
Home
Take Tour
Release Notes
FAQ
Feedback
Login
Help
Interface Controls
Choose Your Data Set(s)
Data Set Filter
Landsat 1-5 MSS C1 Level-1
Landsat 4-5 TM C1 Level-1
Landsat 7 ETM+ C1 Level-1
Landsat 8 OLI/TIRS C1 Level-1
1 scenes match your criteria.
OrbView-3
Sentinel-2
Metadata Filter
Date Range
12/20/2015
to
01/31/2016
Cloud Cover
0
to
30
Months
Jan
APPLY
CLEAR
Selected Scenes (0)
Lat: 53.9666, Lon: -1.7661
Westermost Rough Wind Farm
Withernsea
5 km
5 mi
Leaflet | Map data © OpenStreetMap contributors, USGS/EROS
Landsat 8 OLI/TIRS C1 Level-1 LC08_L1TP_203022_20160129_20170330_01_T1
View Metadata
Hide Scene
Download
Share
Previous
Next
Select
Landsat 8 OLI/TIRS C1 Level-1
2015
2016
Timeline View
2016-01-29
Current Scene Opacity
Time Scale
YEAR
MONTH
DAY

File Edit View Analysis Layer Vector Raster Optical Radar Tools Window Help

Search (Ctrl+I)

Product Explorer | **Pixel Info**

- [1] LC08_L1TP_203022_20160129_20170330_01_T1
  - Metadata
  - Flag Codings
  - Vector Data
  - Bands
    - coastal_aerosol (440 nm)
    - blue (480 nm)
    - green (560 nm)
    - red (655 nm)
    - near_infrared (865 nm)
    - swir_1 (1610 nm)
    - swir_2 (2200 nm)
    - panchromatic (590 nm)
    - cirrus (1370 nm)
    - thermal_infrared_(tirs)_1 (10895 nm)
    - thermal_infrared_(tirs)_2 (12005 nm)
    - flags
  - Masks

Navigation | **Colour Manipulation**

This tool window is used to manipulate the **colouring of images** shown in an image view.
Right now, there is no selected image view.

LC08_L1TP_203022_20160129_20170330_0...	19/07/2018 16:49	WinRAR archive	849 275 Ko

Reading LC08_L1TP_203022_20160129_20170330_01_T1.tar.gz

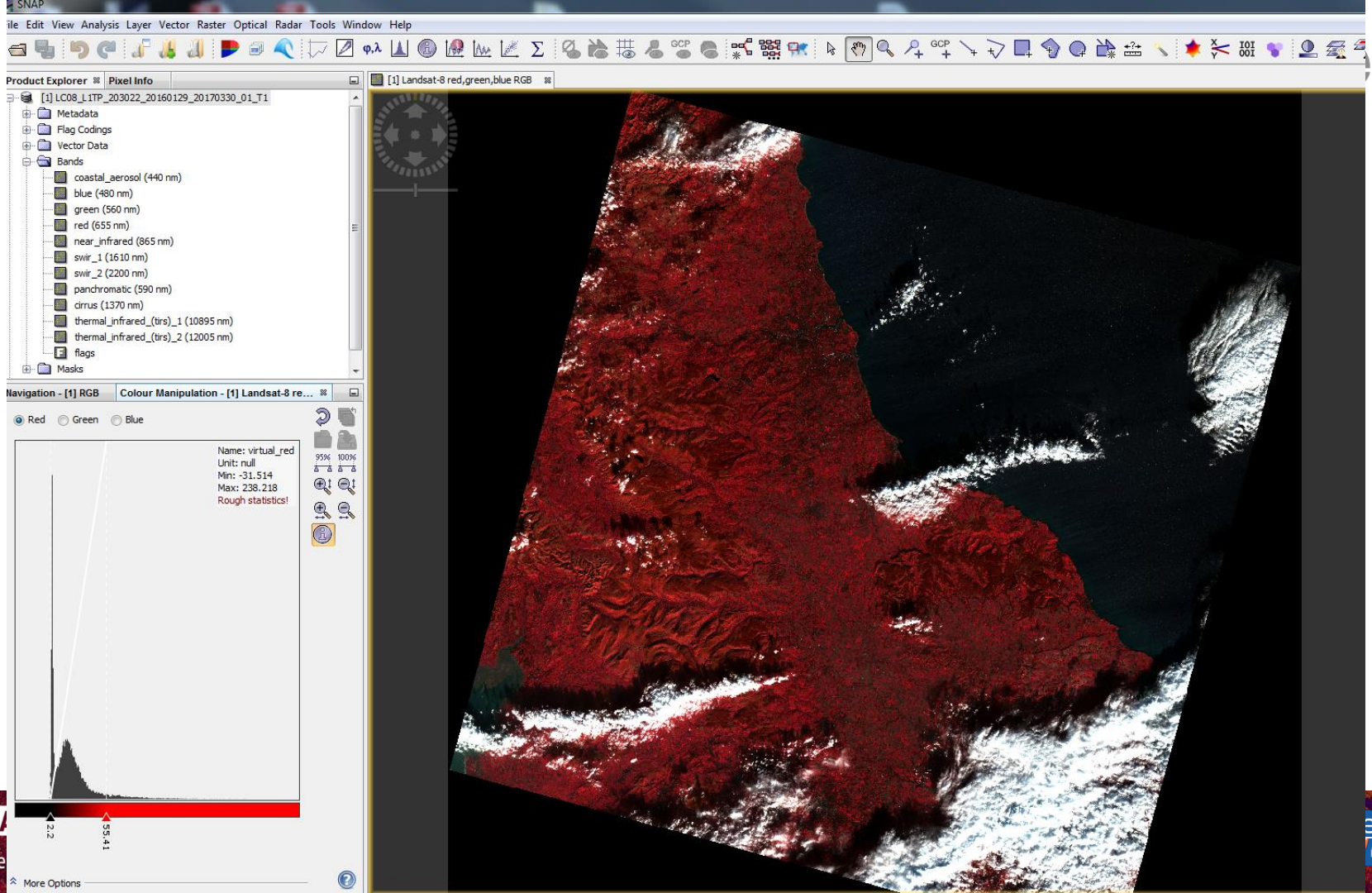

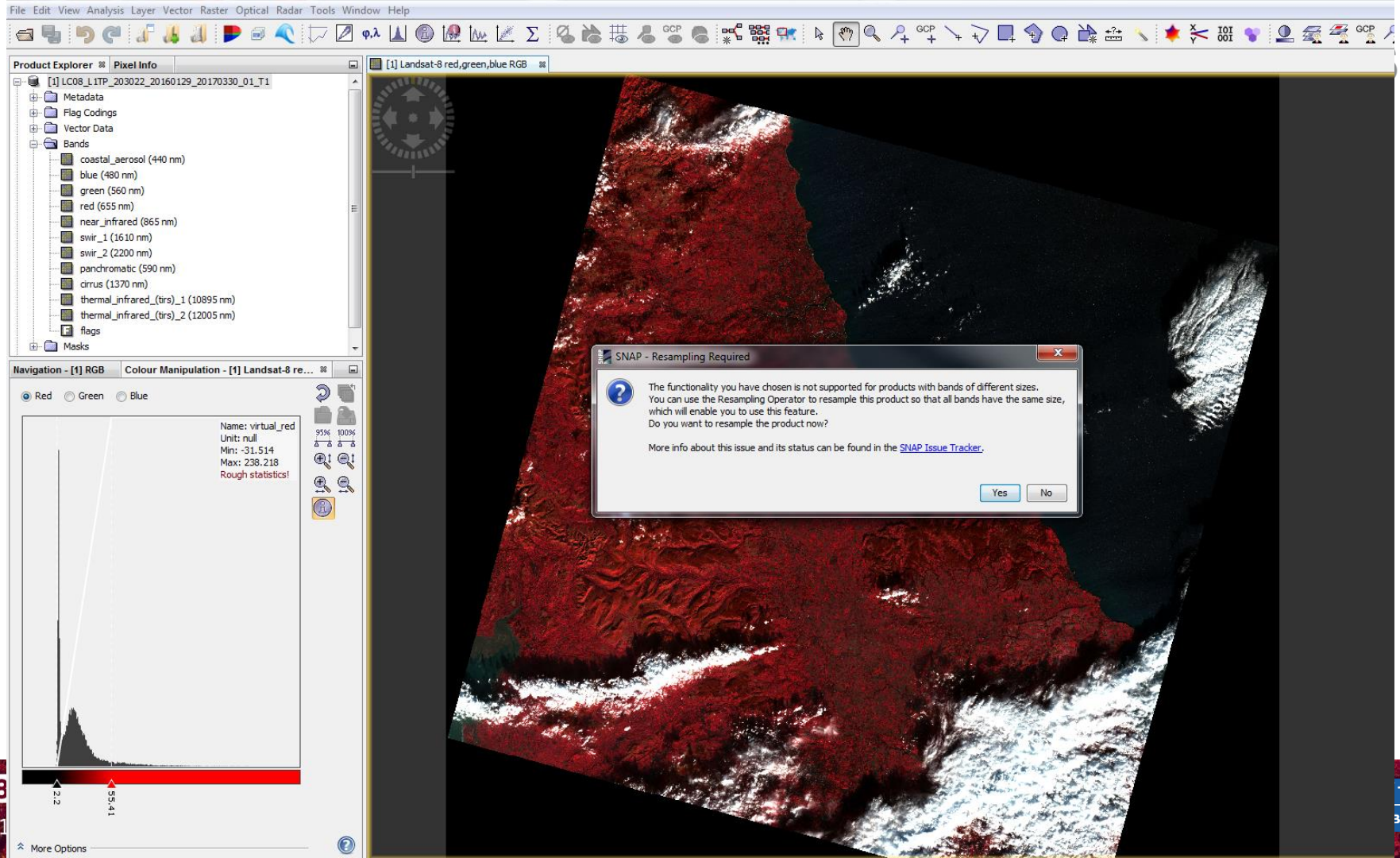
File Edit View Analysis Layer Vector Raster Optical Radar Tools Window Help
Product Explorer
Pixel Info
[1] LC08_L1TP_203022_20160129_20170330_01_T1
Metadata
Flag Codings
Vector Data
Bands
coastal_aerosol (440 nm)
blue (480 nm)
green (560 nm)
red (655 nm)
near_infrared (865 nm)
swir_1 (1610 nm)
swir_2 (2200 nm)
panchromatic (590 nm)
cirrus (1370 nm)
thermal_infrared_(tirs)_1 (10895 nm)
thermal_infrared_(tirs)_2 (12005 nm)
flags
Masks
Navigation - [1] RGB
Colour Manipulation - [1] Landsat-8 re...
Red
Green
Blue
Name: virtual_red
Unit: null
Min: -31.514
Max: 238.218
Rough statistics!
95%
100%
2.2
55.41
More Options
[1] Landsat-8 red,green,blue RGB
SNAP - Resampling Required
The functionality you have chosen is not supported for products with bands of different sizes.
You can use the Resampling Operator to resample this product so that all bands have the same size, which will enable you to use this feature.
Do you want to resample the product now?
More info about this issue and its status can be found in the SNAP Issue Tracker.
Yes
No

Resampling 30 m

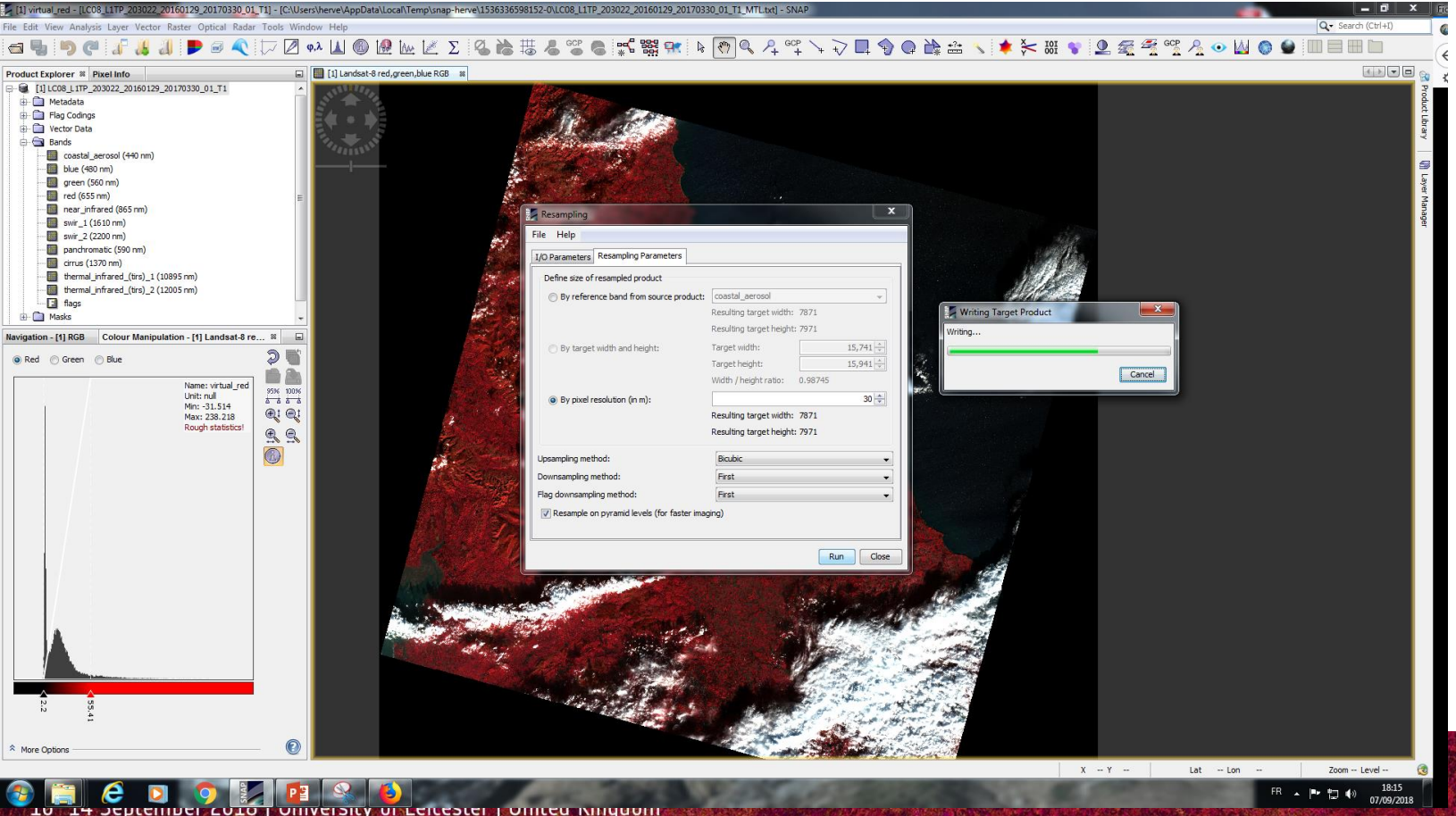

Subset

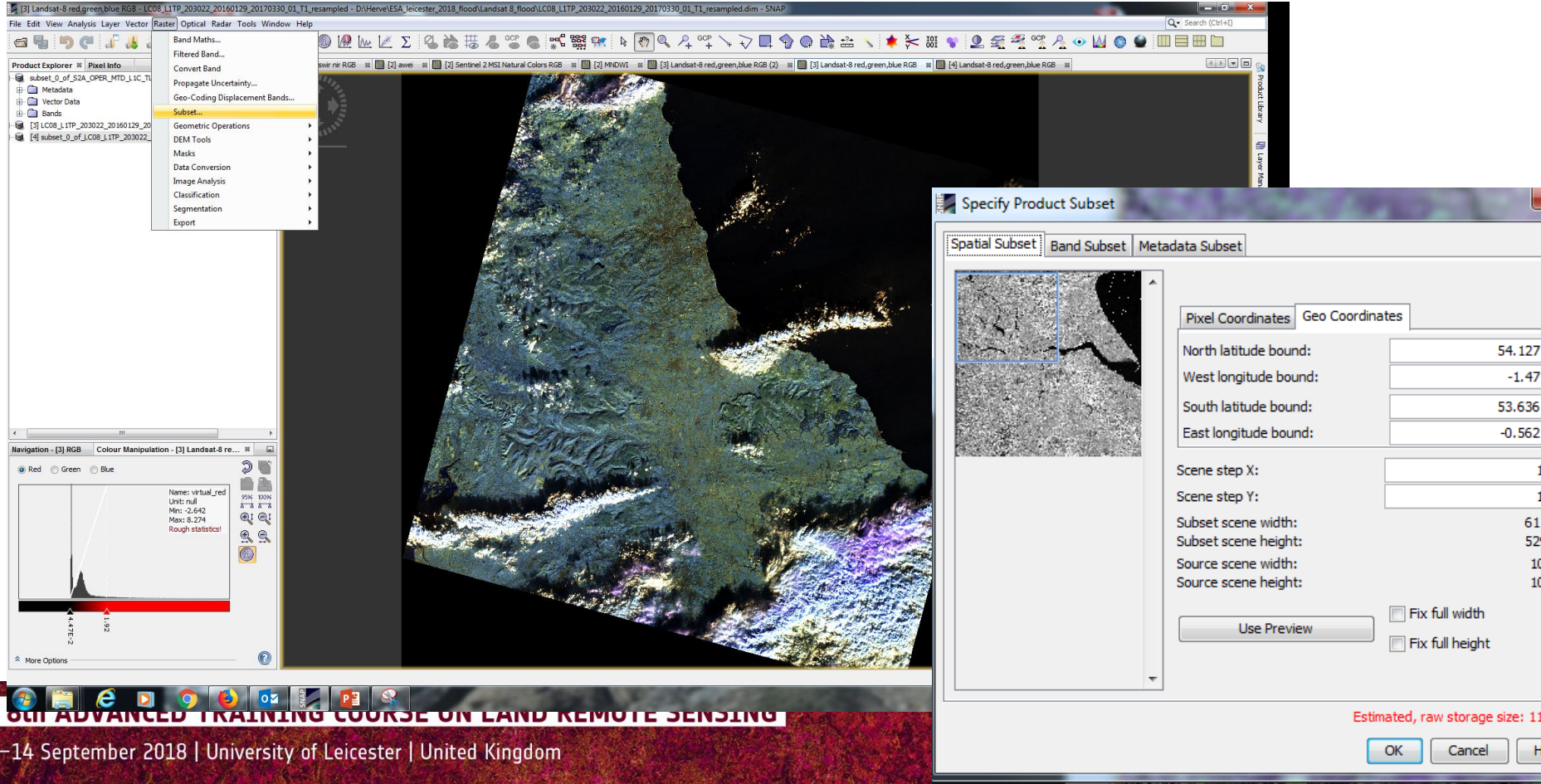
File Edit View Analysis Layer Vector Raster Optical Radar Tools Window Help
Band Maths...
Filtered Band...
Convert Band
Propagate Uncertainty...
Geo-Coding Displacement Bands...
Subset...
Geometric Operations
DEM Tools
Masks
Data Conversion
Image Analysis
Classification
Segmentation
Export
Product Explorer
Pixel Info
Navigation - [3] RGB
Colour Manipulation - [3] Landsat-8 re...
Red
Green
Blue
More Options
Specify Product Subset
Spatial Subset
Band Subset
Metadata Subset
Pixel Coordinates
Geo Coordinates
North latitude bound:
West longitude bound:
South latitude bound:
East longitude bound:
Scene step X:
Scene step Y:
Subset scene width:
Subset scene height:
Source scene width:
Source scene height:
Use Preview
Fix full width
Fix full height
Estimated, raw storage size:
OK
Cancel

Subset validation




)UXE_s2resampled
Landsat 8
29 Janvier 2016


Sentinel 2
29 December 2015

National Centre for Earth Observation
NATURAL ENVIRONMENT RESEARCH COUNCIL

UNIVERSITY OF LEICESTER

esa

→ 8th ADVANCED TRAINING COURSE ON LAND REMOTE SENSING

10–14 September 2018
University of Leicester | United Kingdom



Flood mapping pratical

Dr Hervé YESOU

14 September 2018

herve.yesou@unistra.fr

iCUBE

sertit